

Figure 1: Goose property – Drill target plan

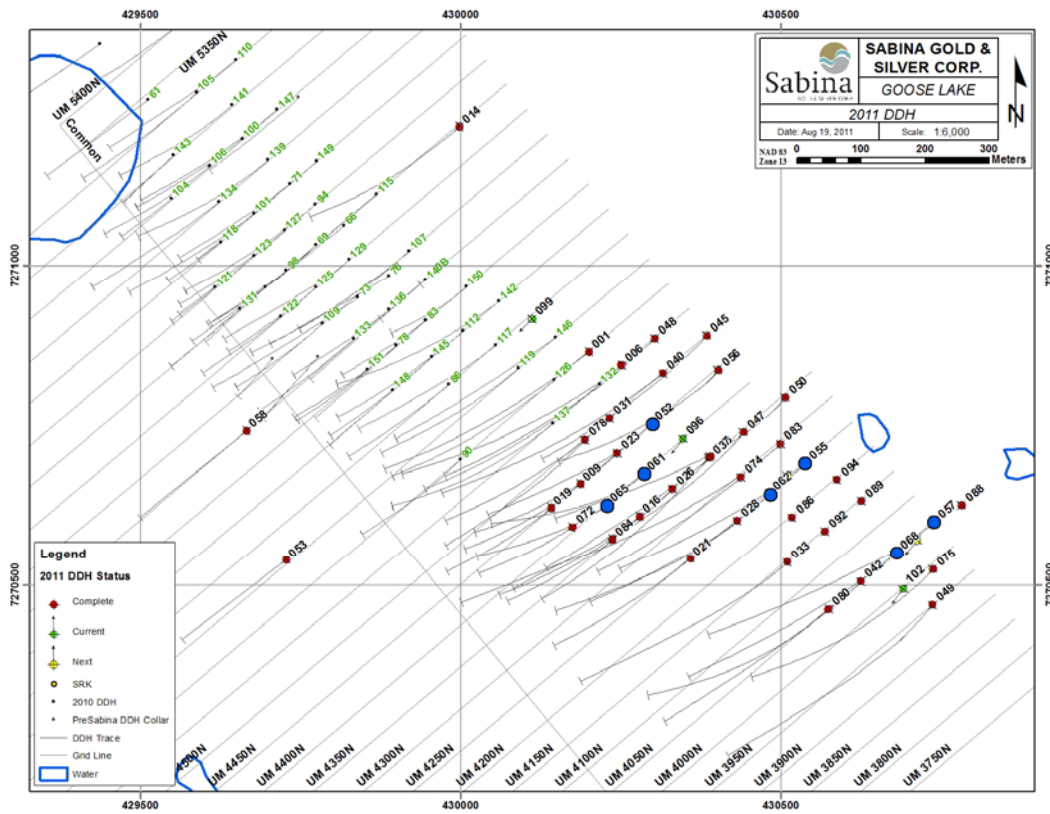


Figure 2: Umwelt Drill hole collar plan with collars highlighted for reported holes.

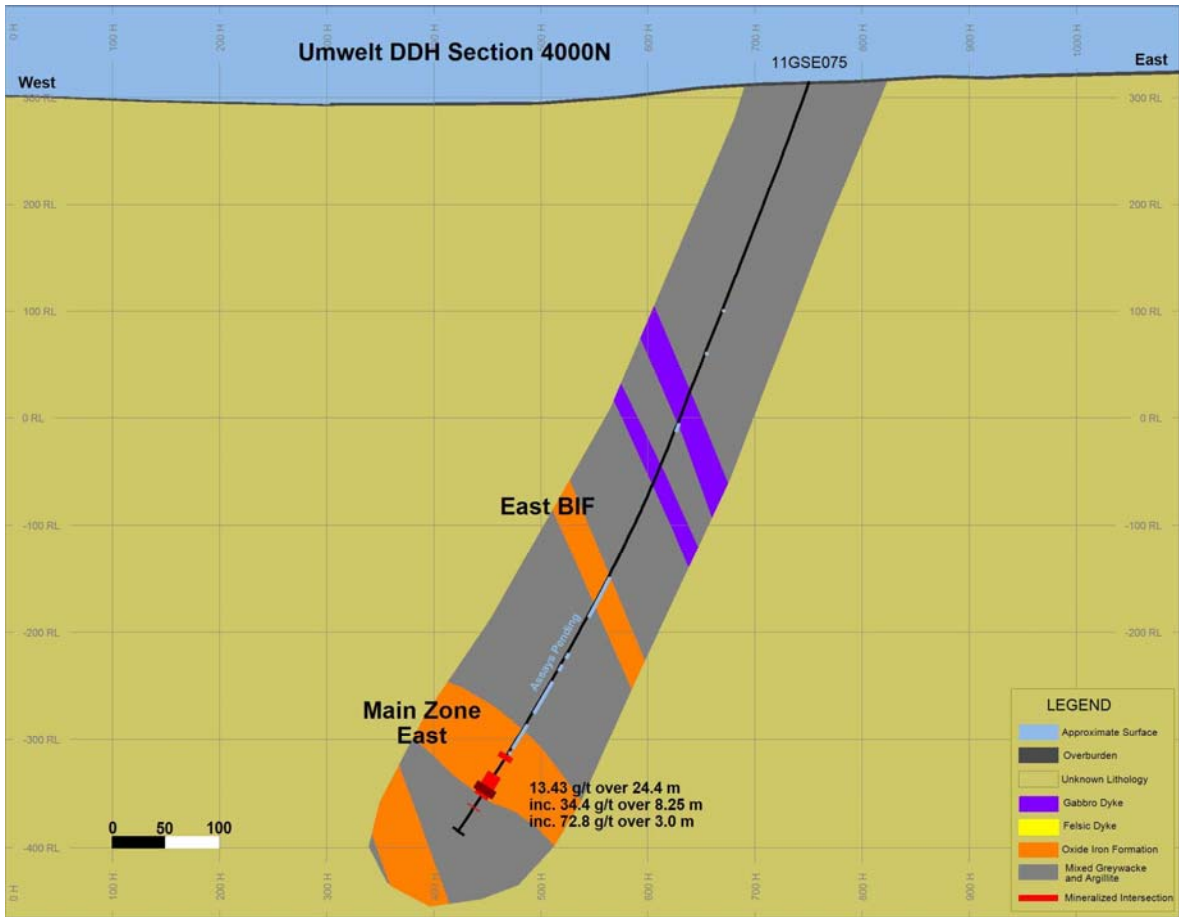


Figure 3: Umwelt geological section 4000N – view looking north – Hole 11GSE075

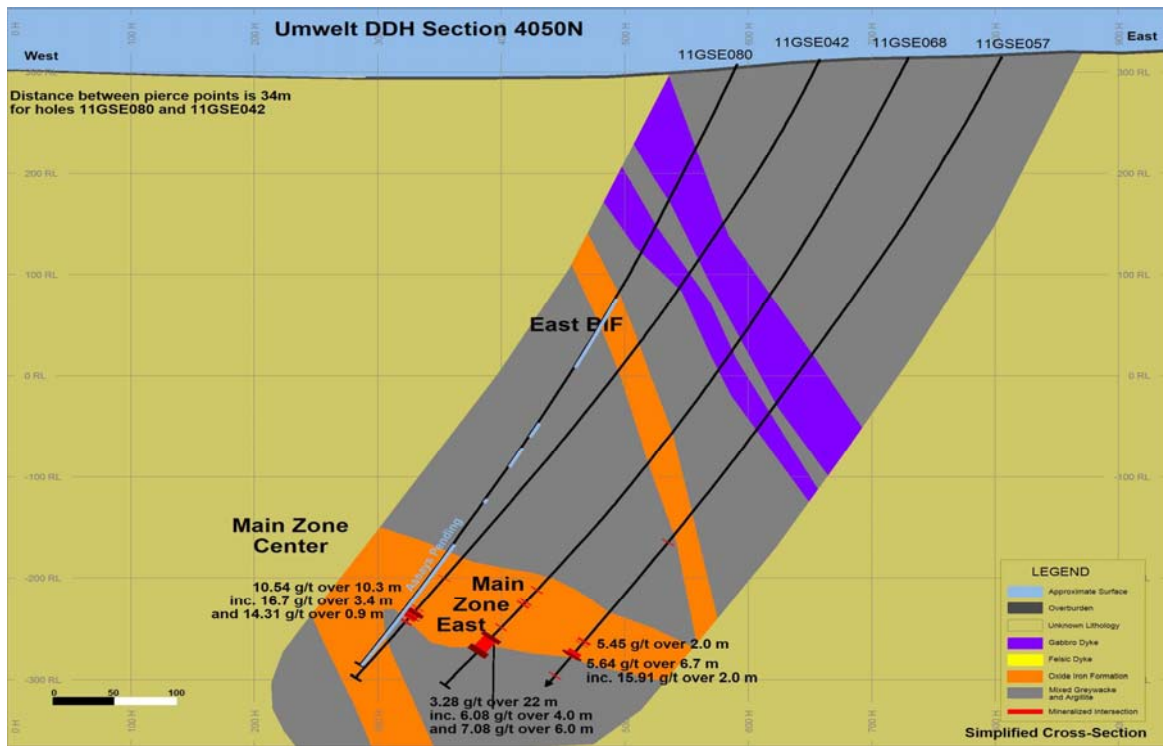


Figure 4: Umwelt geological section 4050N – view looking north – Holes 11GSE057 and 11GSE068

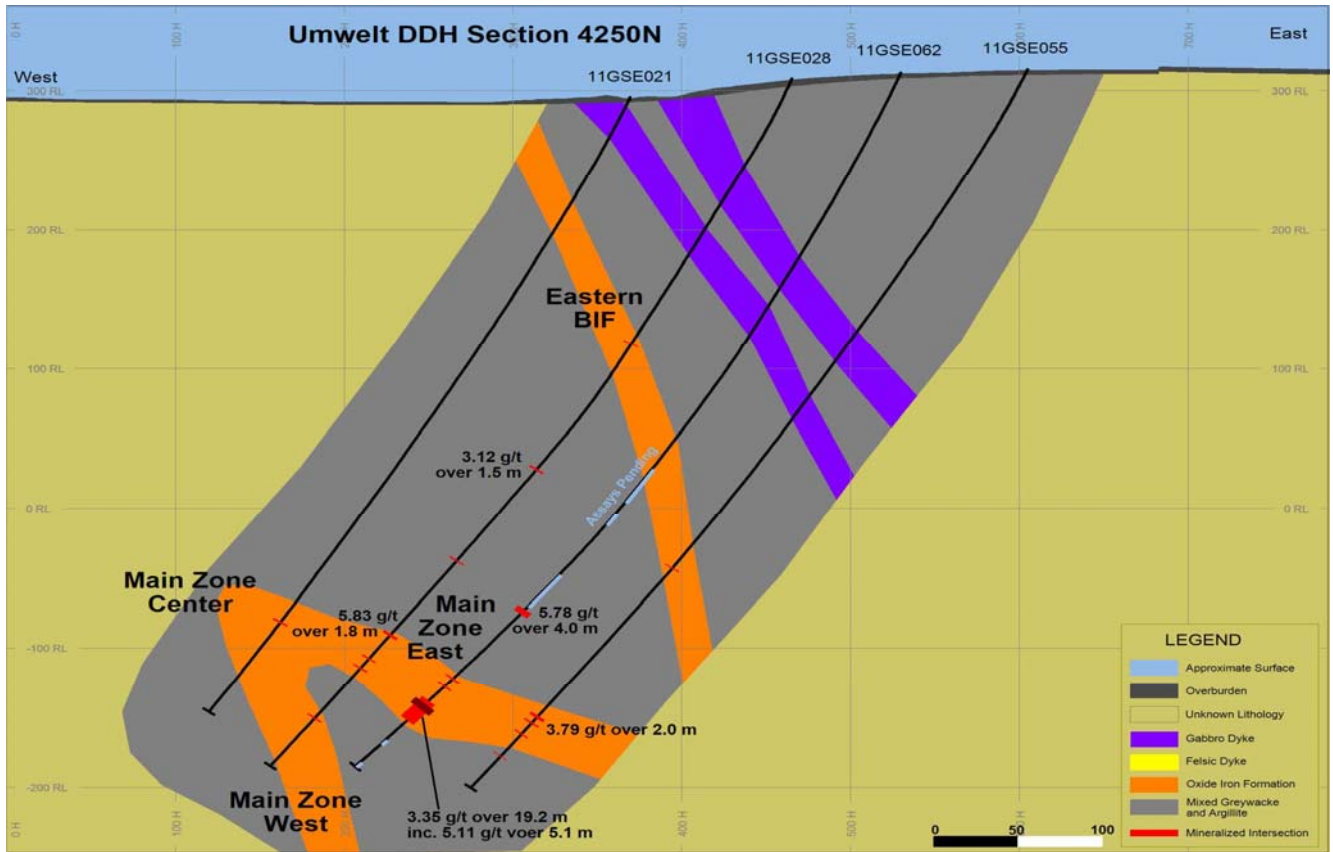


Figure 5: Umwelt geological section 4250N – view looking north – Hole 11GSE062

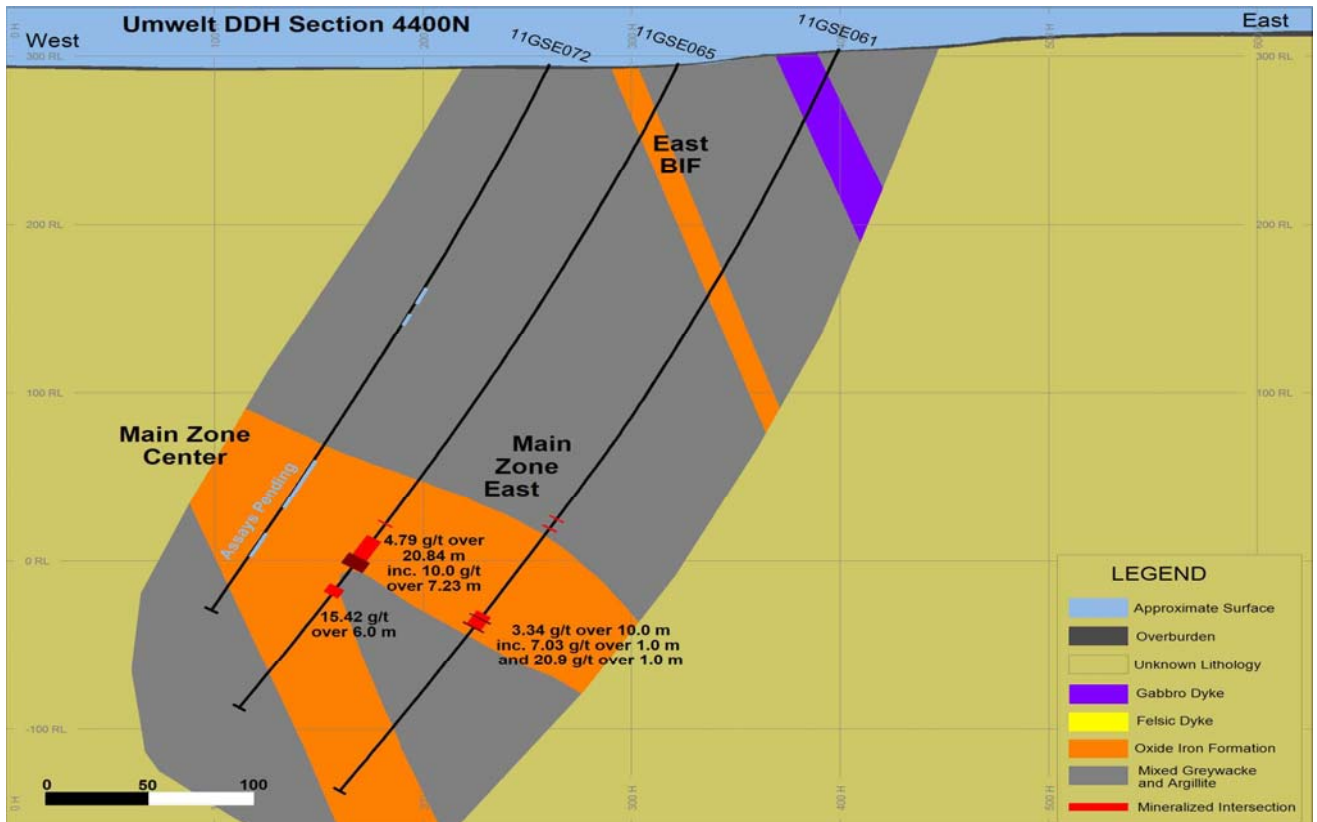


Figure 6: Umwelt geological section 4400N – View looking north - hole 11GSE065

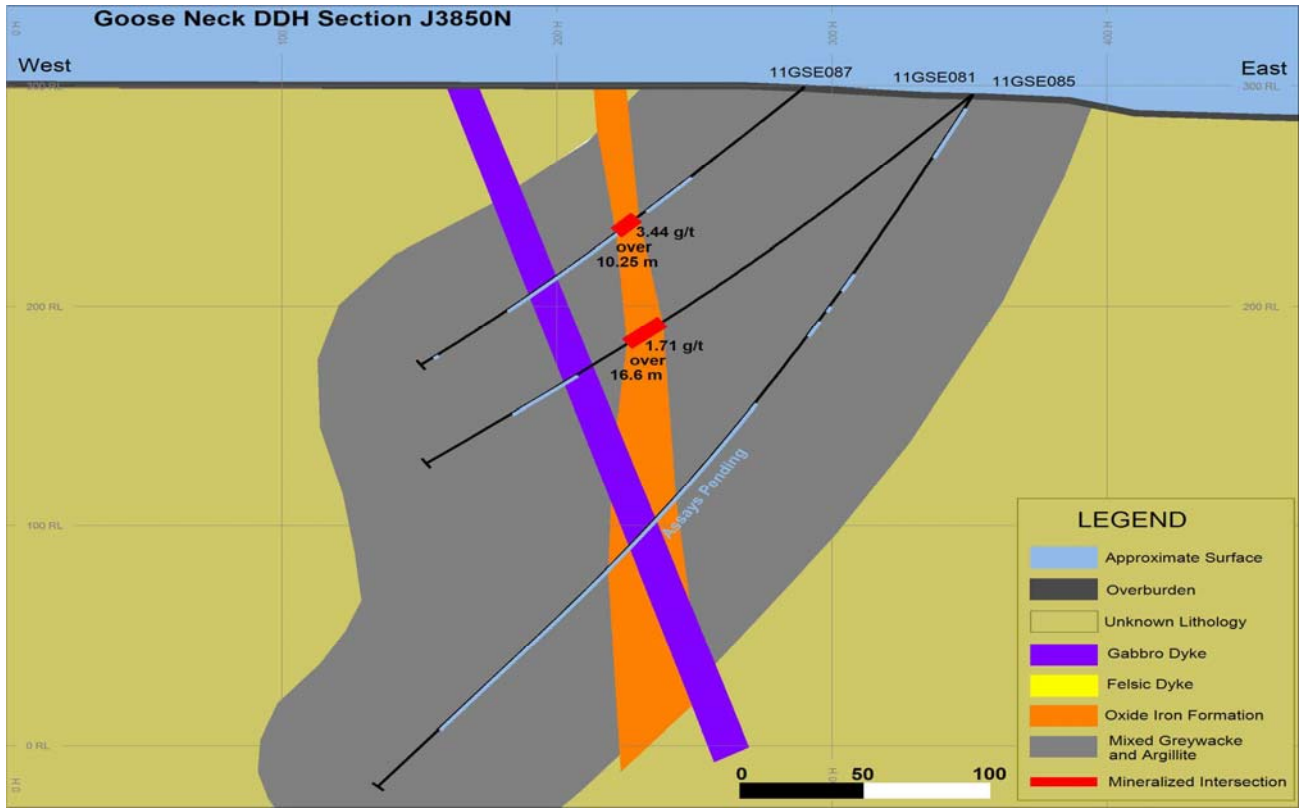


Figure 7: Goose Neck geological section J3850N – view looking north Holes 11GSE081 and 11GSE087

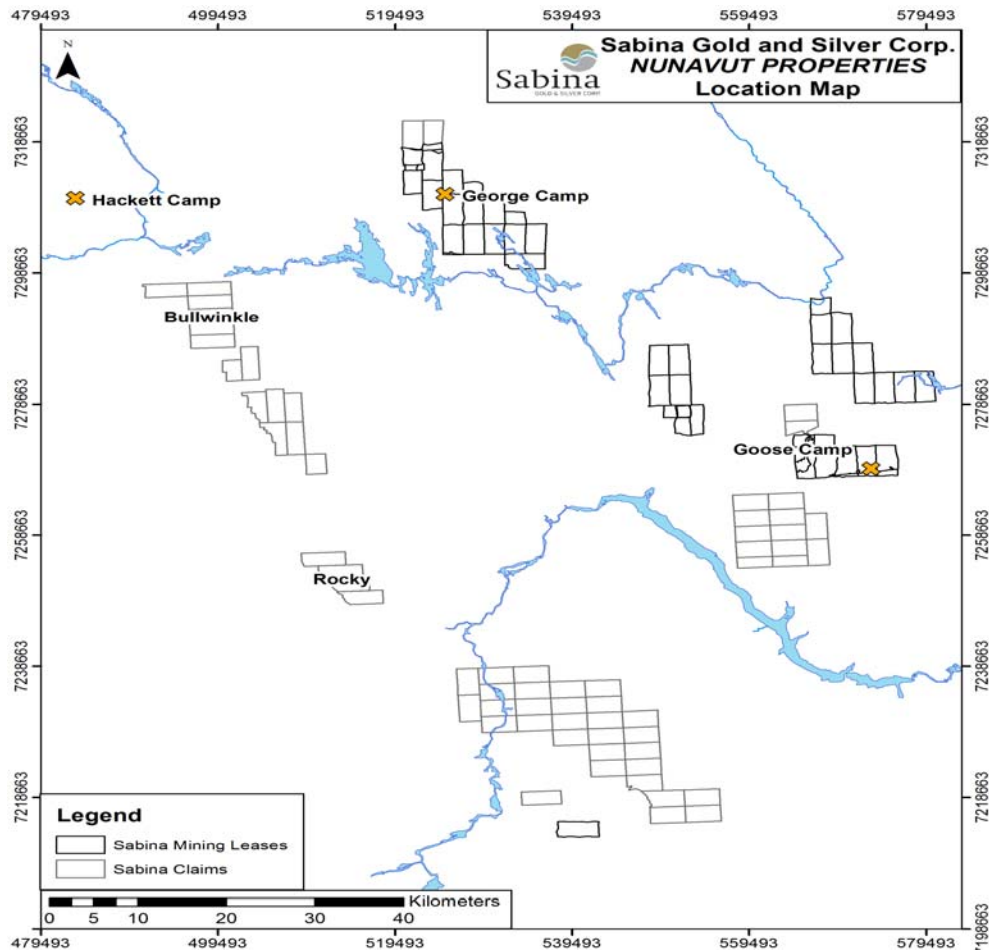


Figure 8: Wishbone property location plan map.



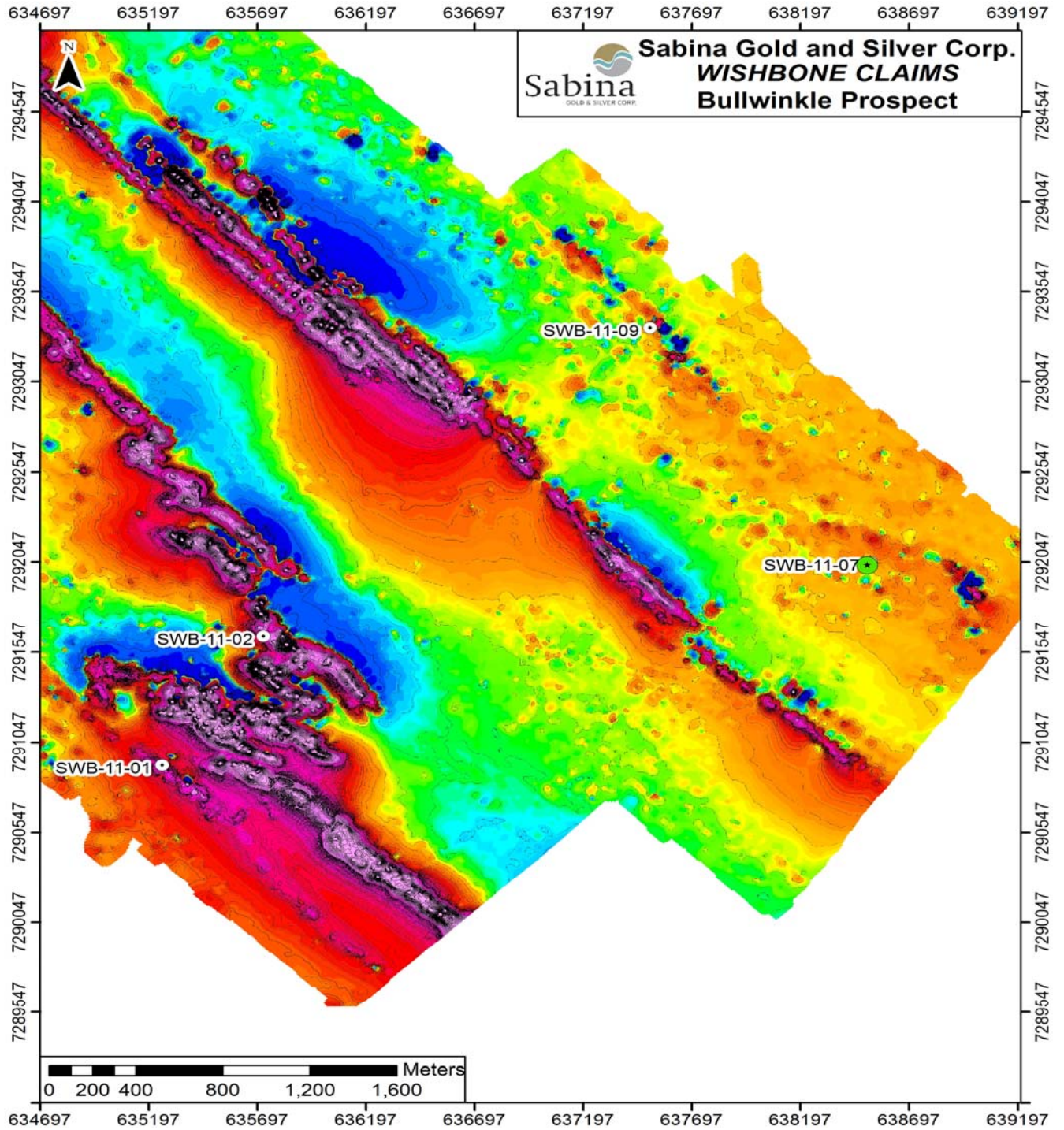


Figure 9: Wishbone Drillhole collar plan Bullwinkle Target – with collars highlighted for reported holes.

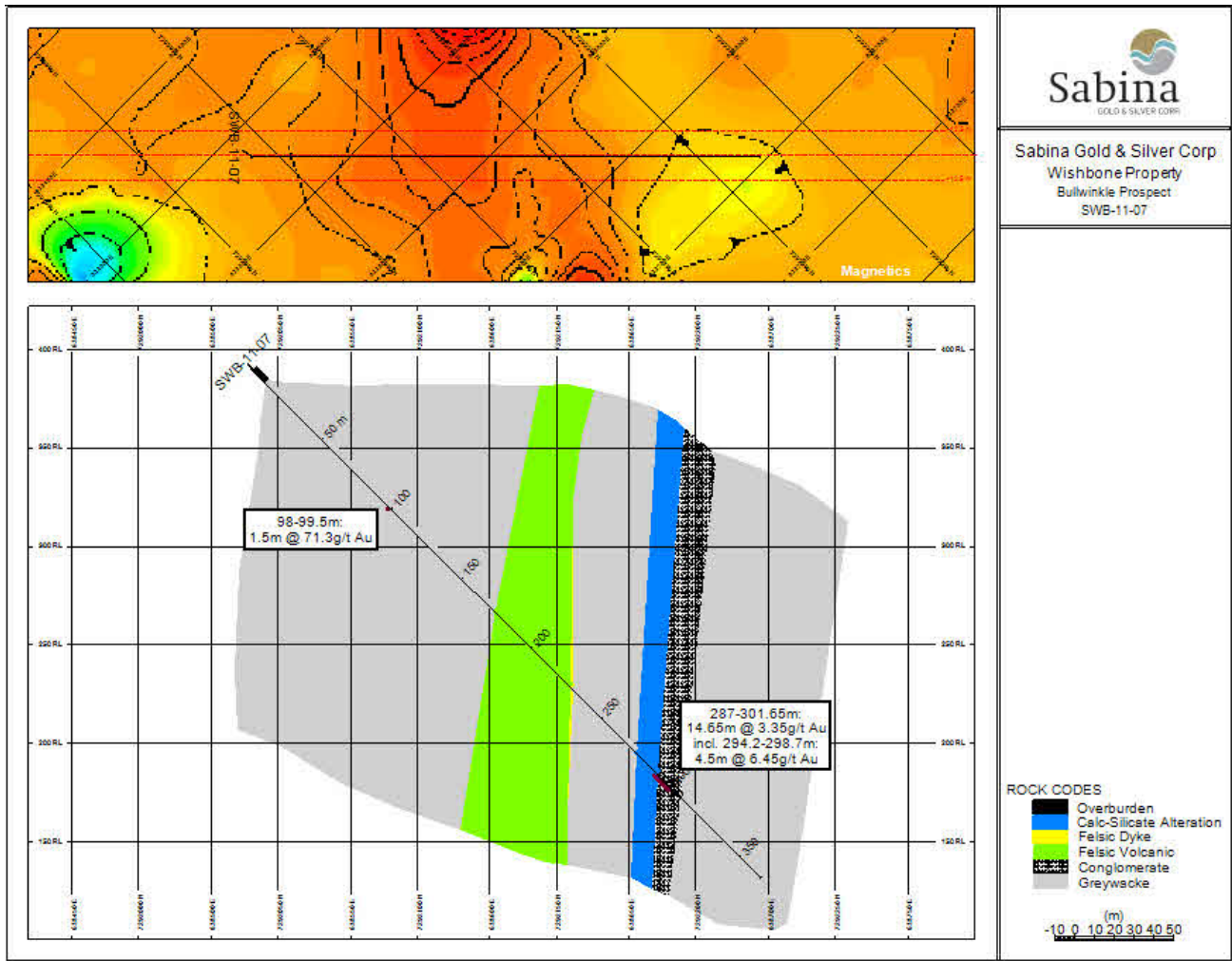


Figure 10: Wishbone Lucky 7 / Bullwinkle target geological section of Hole SWB11-07



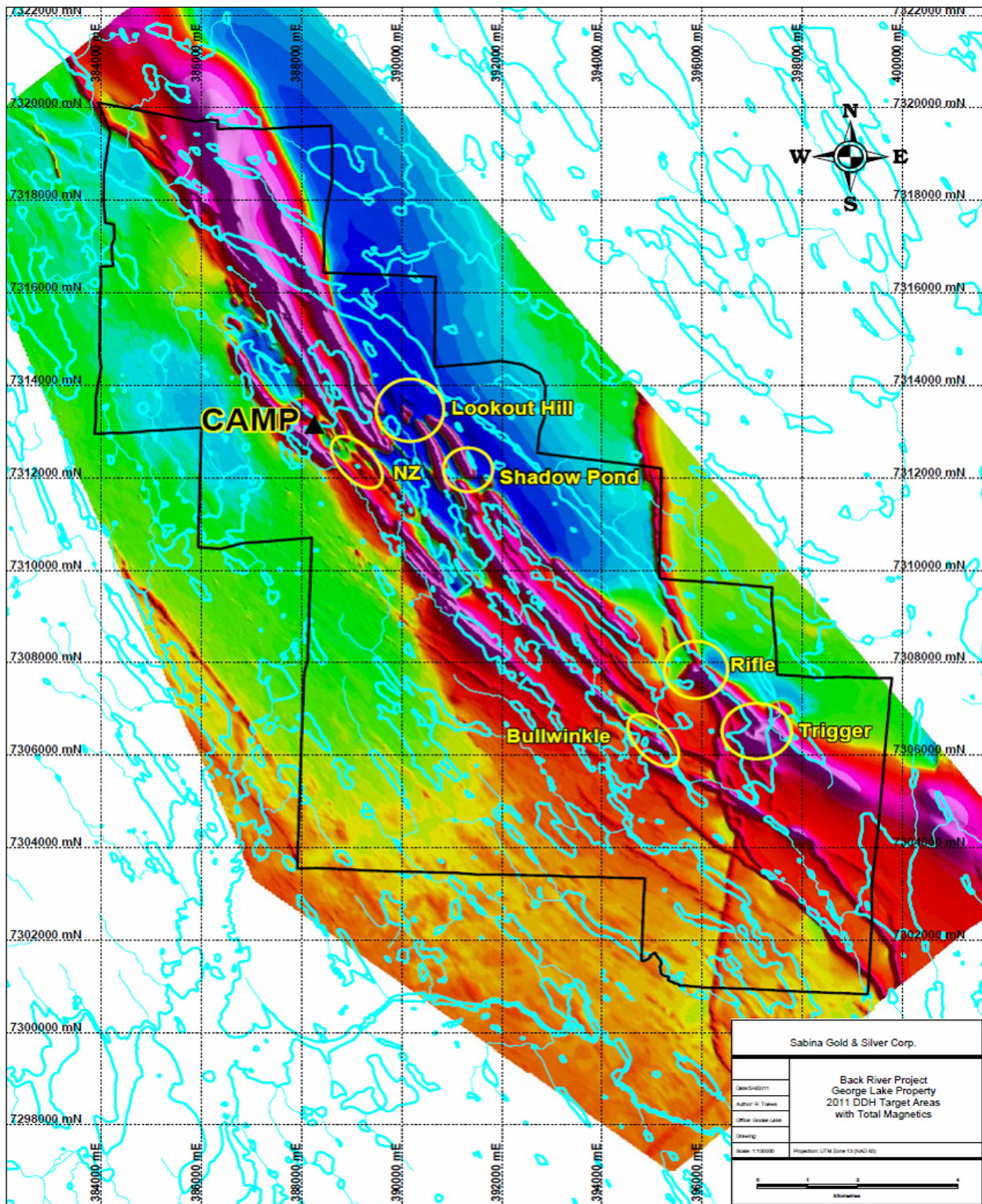


Figure 11: George Claim Block drill target location plan