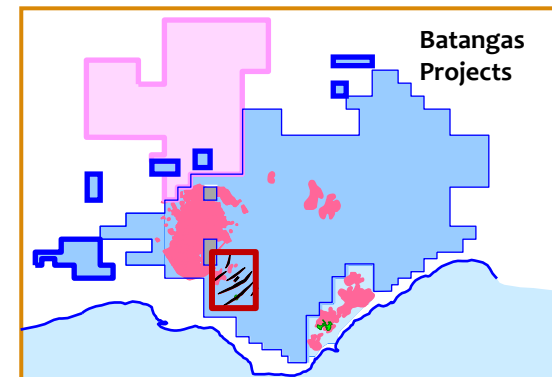
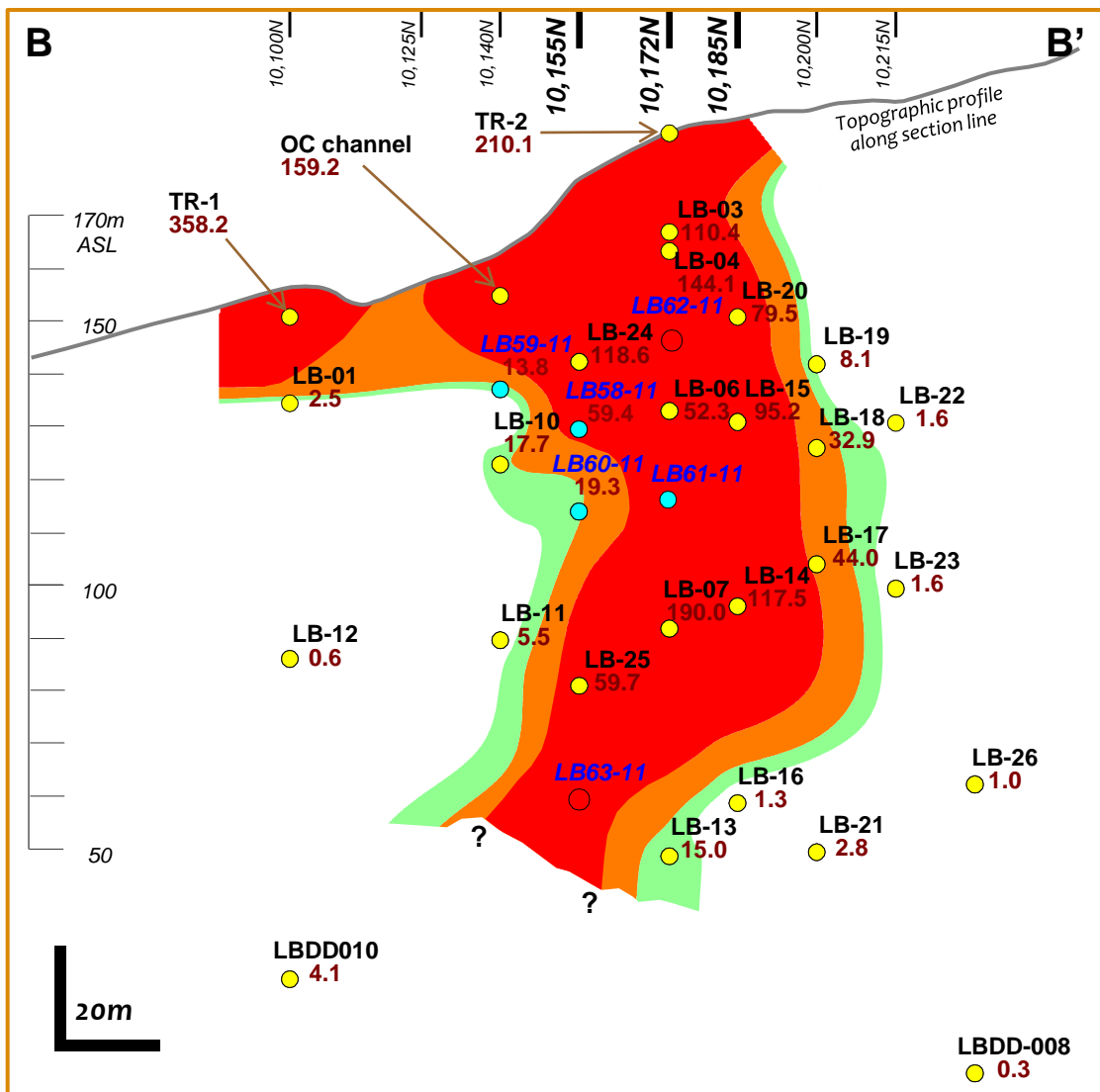


BATANGAS, LOBO PROJECT

B'

SOUTHWEST BRECCIA LONGITUDINAL PROJECTION



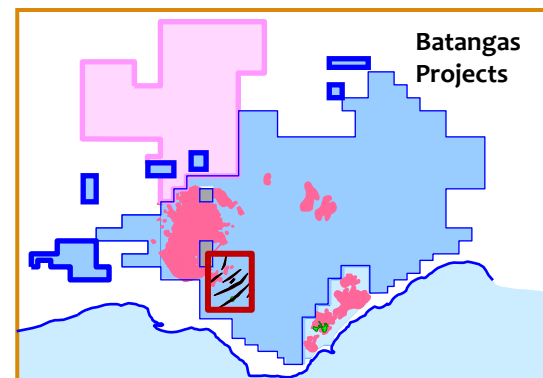
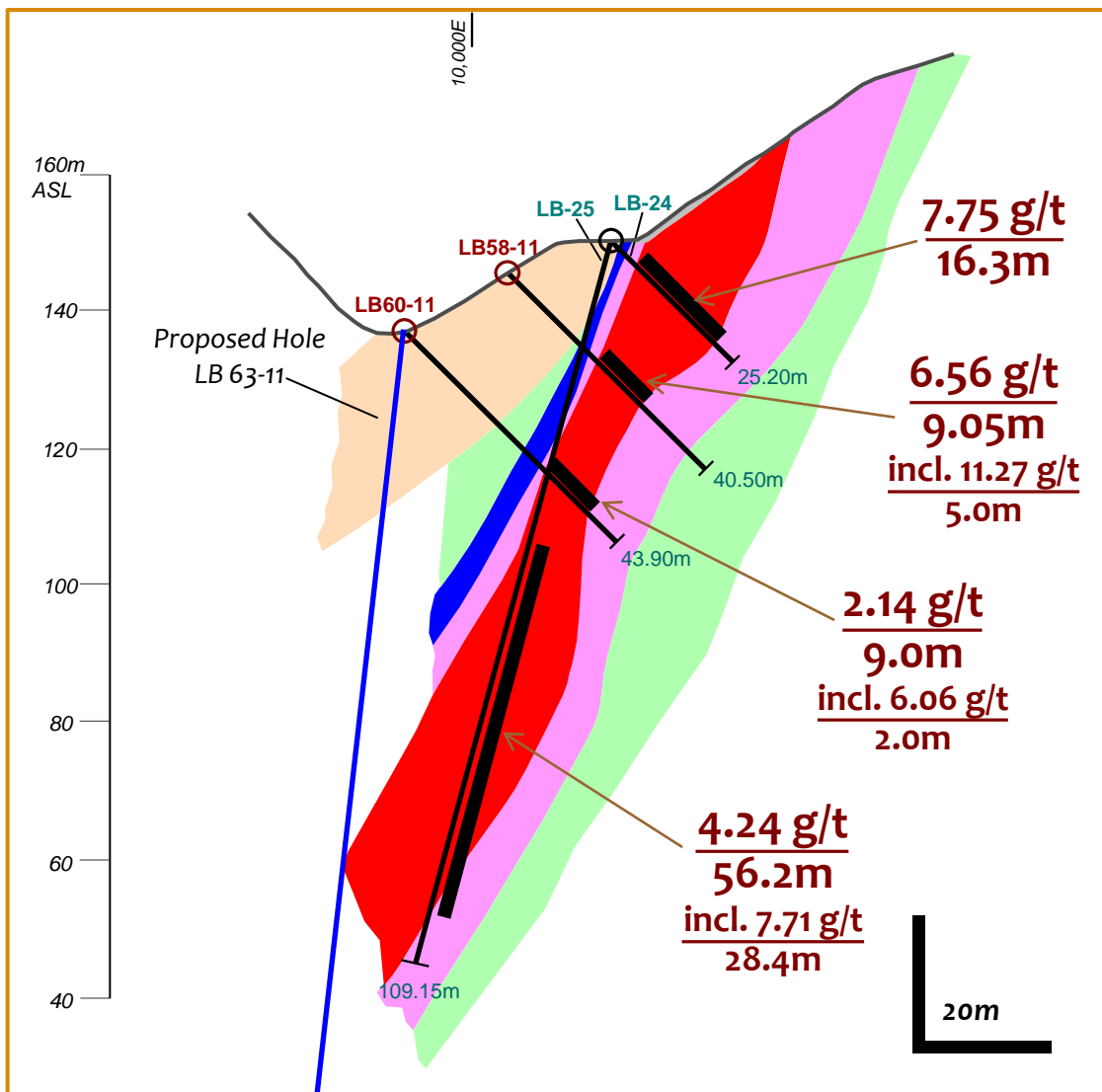
MAP KEY

- TR — Trench
- OC — Outcrop
- LB-20 — Drill hole number
- 79.5 — Gold grade g/t x true vein width in meter
- > 50
- 20 – 49
- 10 – 19
- LB61-11 — Drill hole (2011)
- LB63-11 — Target (drilling not completed)
- — Target (drilling not completed)



BATANGAS, LOBO PROJECT

SOUTHWEST BRECCIA CROSS SECTION 10155N



MAP KEY

- Quaternary colluvium
- Quaternary agglomerate
- Propylitized andesite wallrock (chlorite - clay - pyrite ± quartz ± calcite ± magnetite)
- Quartz - barite - pyrite breccia vein
- Quartz - pyrite ± clay alteration
- Fault gouge

- LB-07
- Drill hole
- Mineralized intercept
- End of hole
- 75m
- 6.30 — Gold grade in g/t
- 8.30 — Thickness of intercept in meter

