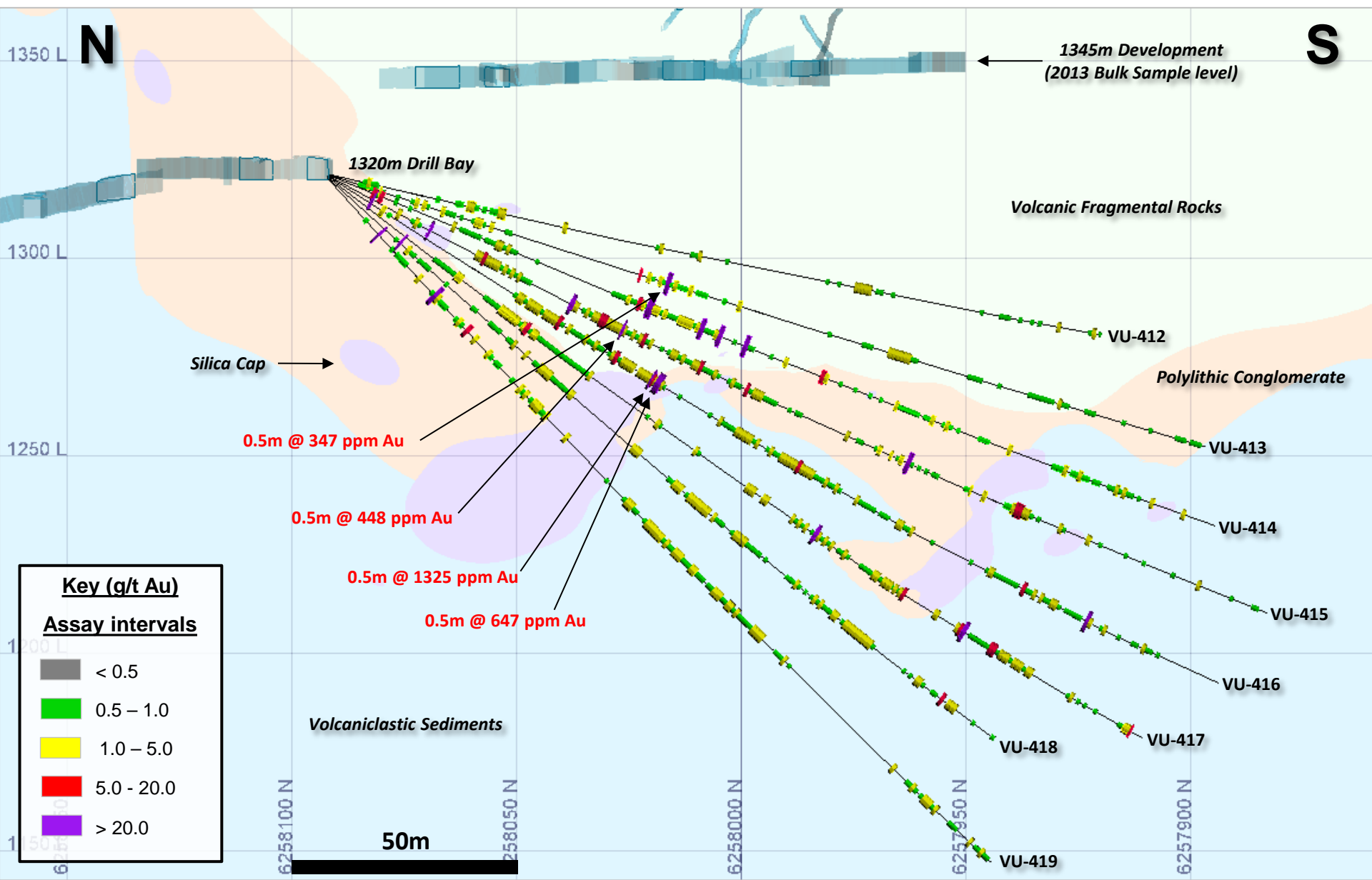


JUNE 4, 2015 UNDERGROUND DRILLING RESULTS: SECTION VIEW - 15M WIDE: AZIMUTH 151



N

S

1350 L

1300 L

1250 L

1200 L

1150 L

1320m Drill Bay

1345m Development
(2013 Bulk Sample level)

Volcanic Fragmental Rocks

Silica Cap

Polyolithic Conglomerate

0.5m @ 347 ppm Au

0.5m @ 448 ppm Au

0.5m @ 1325 ppm Au

0.5m @ 647 ppm Au

Volcaniclastic Sediments

VU-412

VU-413

VU-414

VU-415






VU-416

VU-418

VU-417

VU-419

50m

Key (g/t Au)	
Assay intervals	
	< 0.5
	0.5 – 1.0
	1.0 – 5.0
	5.0 - 20.0
	> 20.0

6258100 N

6258050 N

6258000 N

6257950 N

6257900 N

JUNE 4, 2015 UNDERGROUND DRILLING RESULTS: PLAN VIEW

