

Fig. 1 – Plan view of Timmins Gold’s drill program and location of previous drilling.

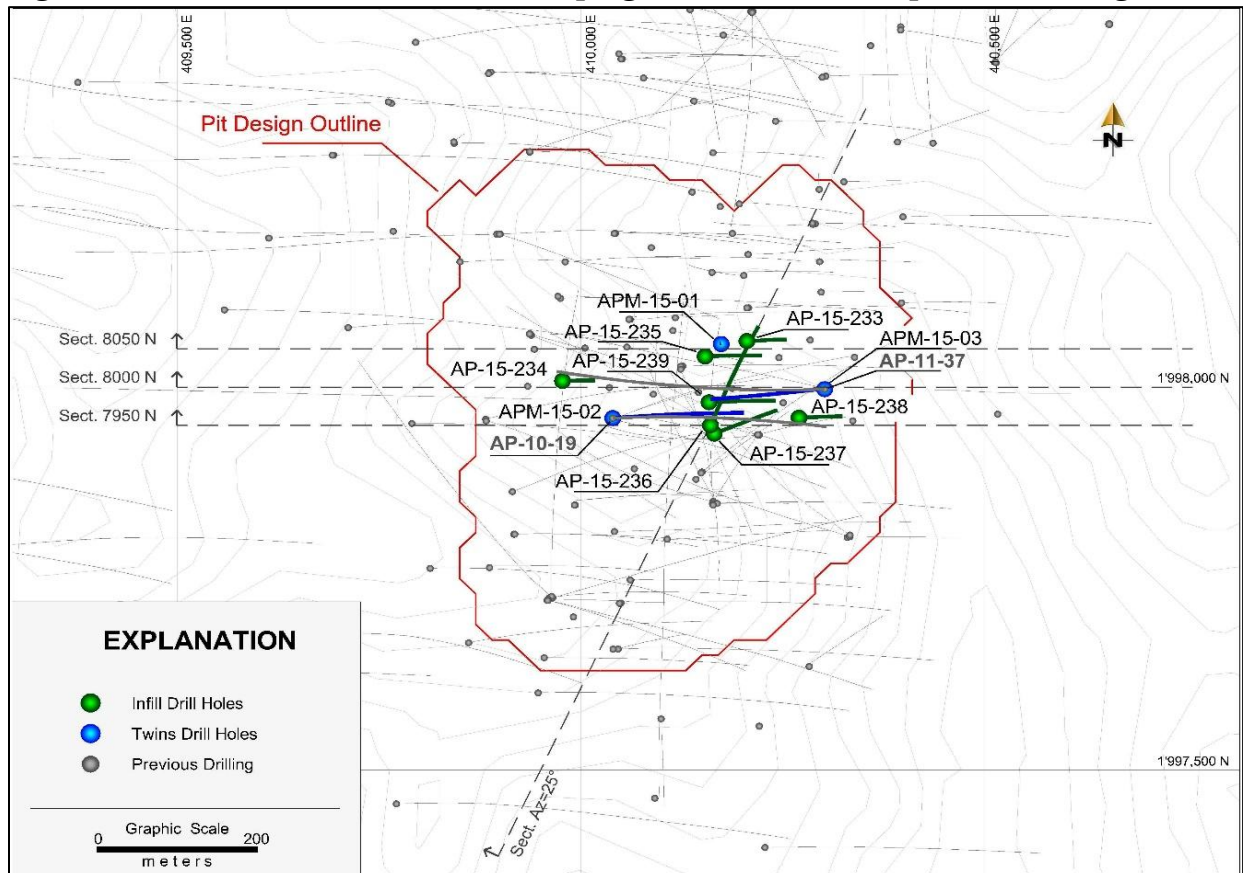


Fig. 2 – Ana Paula project, Section 7950 N.

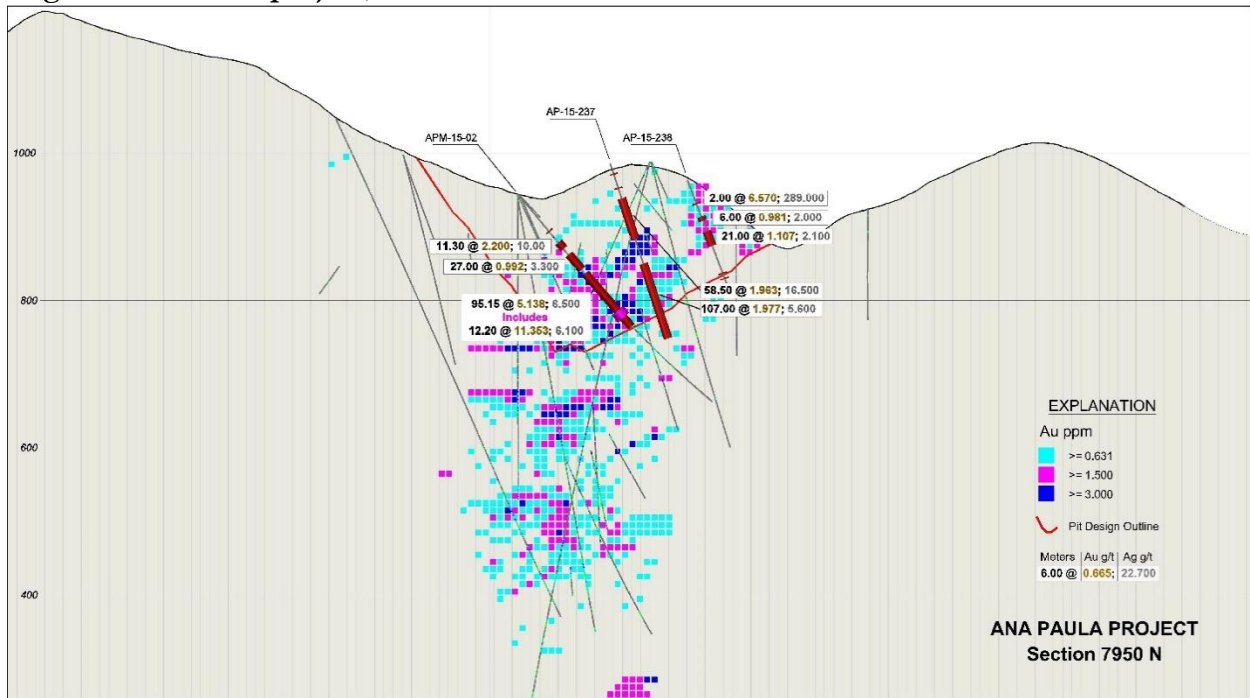


Fig. 3 – Ana Paula project, Section 8000 N.

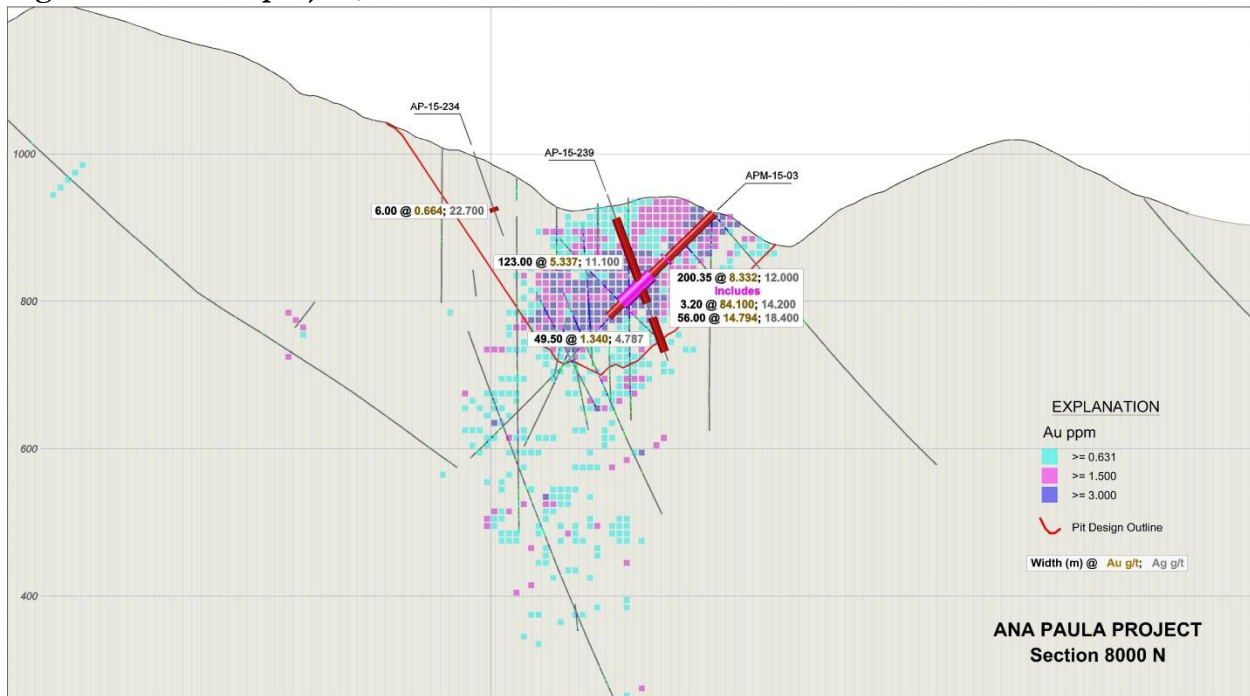


Fig.4 - Ana Paula project, Section 8050 N.

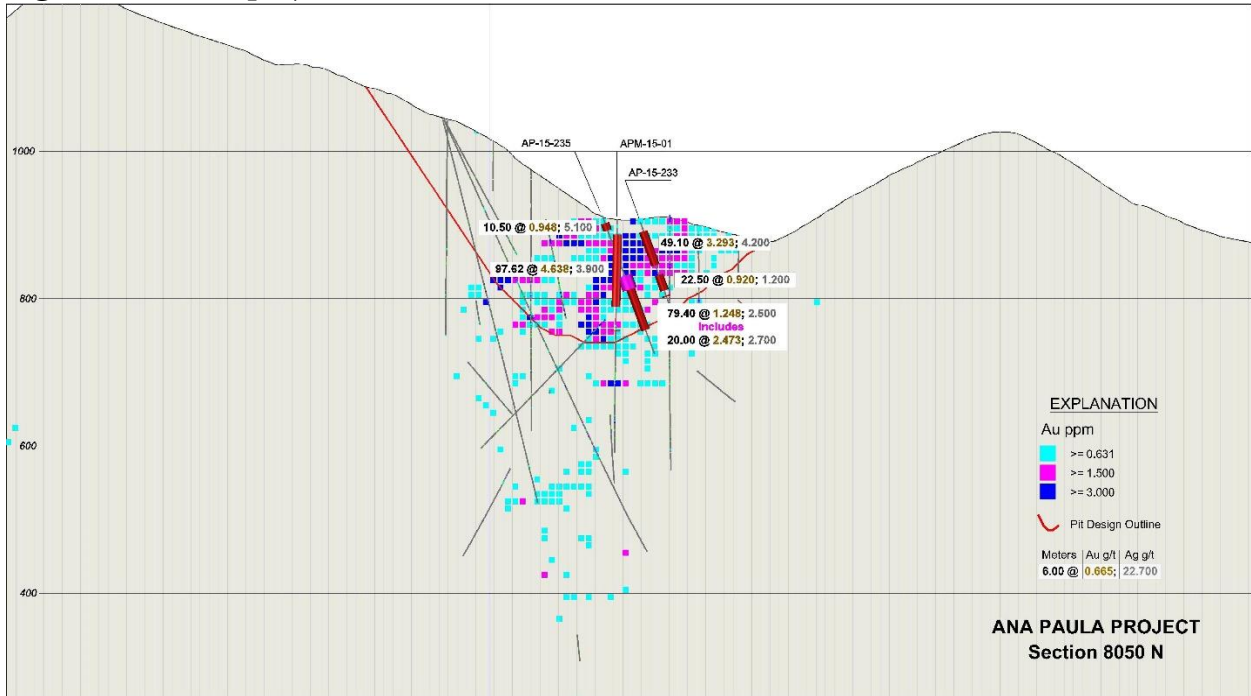


Fig. 5 – Ana Paula project, long section, azimuth 25°.

