

# Wheeler River Property Location and Geology

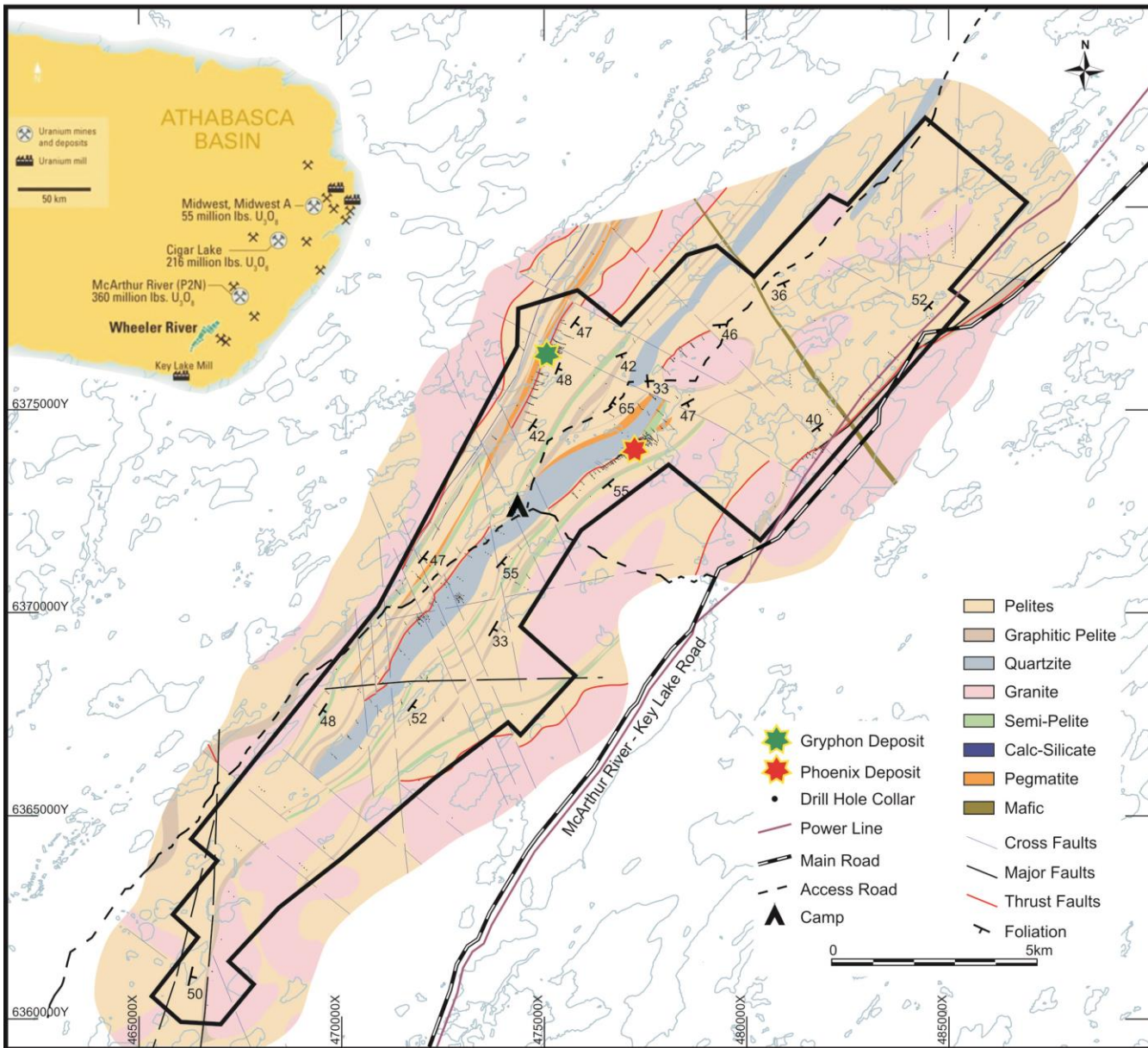


Figure 1: Wheeler River property location and basement geology

# Plan Map, Gryphon Deposit

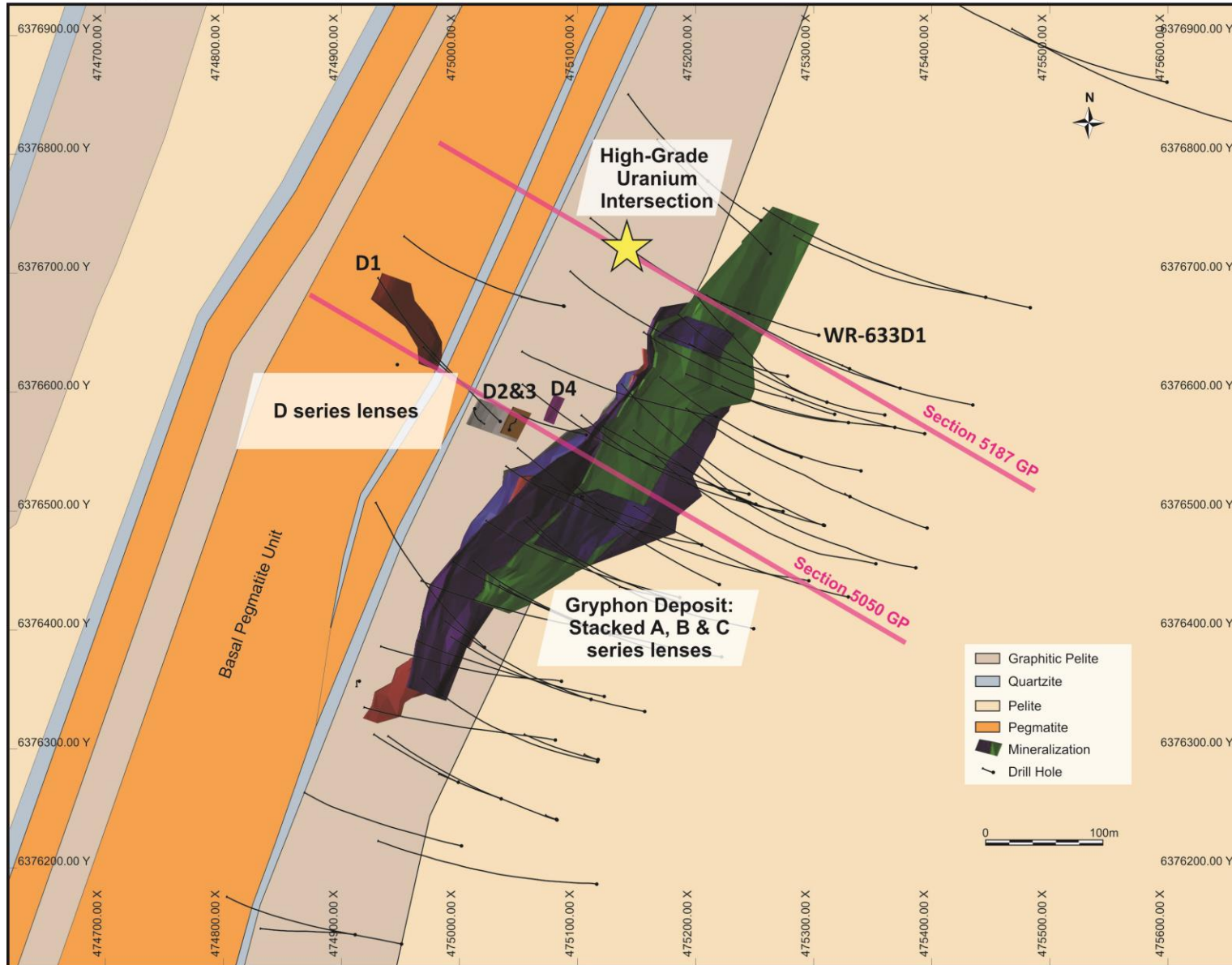


Figure 2: Plan map of the northeast plunging Gryphon mineralized lenses projected up to the simplified basement geology at the sub-Athabasca unconformity



# Section 5187GP, Gryphon Deposit

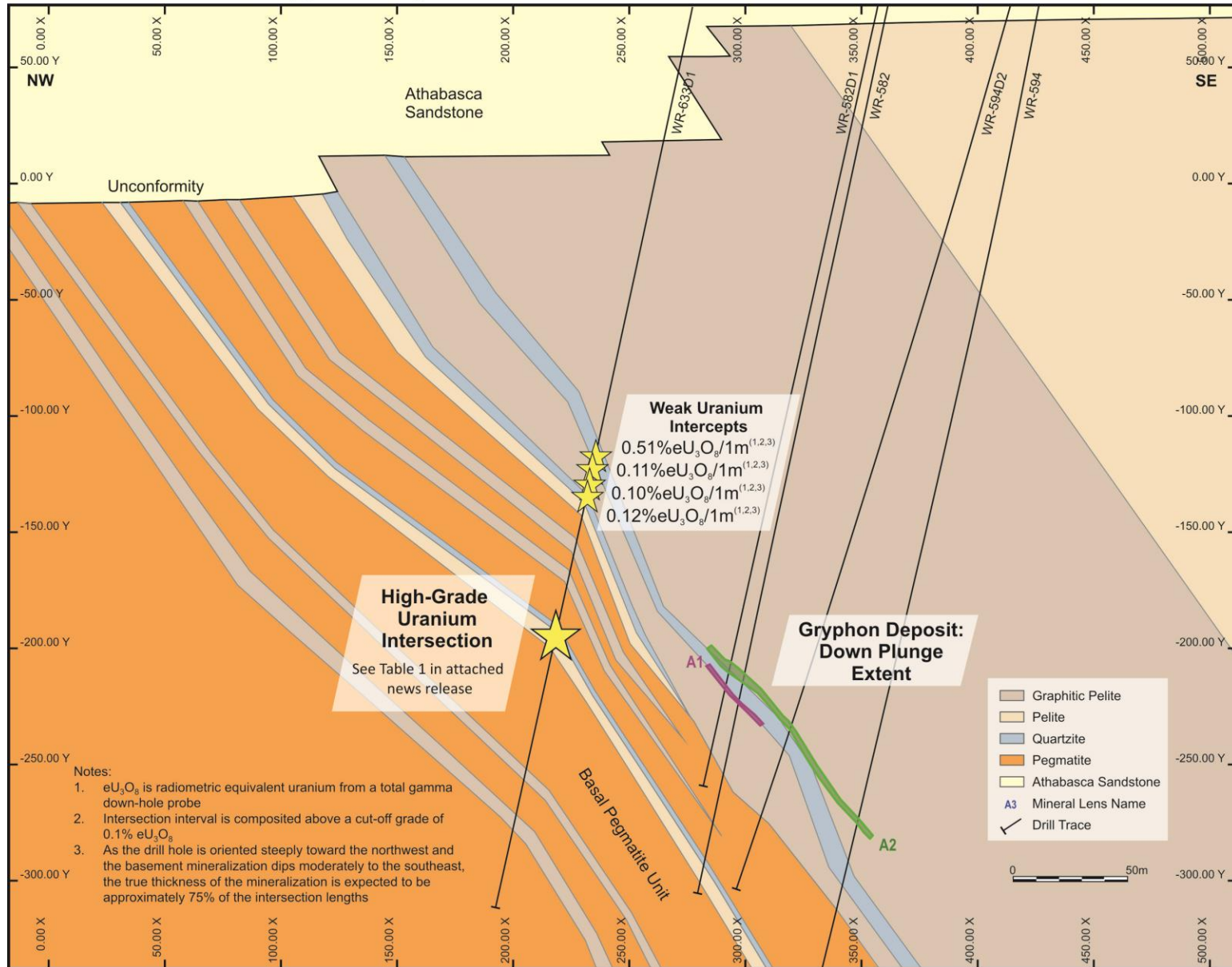


Figure 3: Cross-section along section line 5187GP illustrating the new mineralization discovered in drill hole WR-633D1

# Section 5050GP, Gryphon Deposit

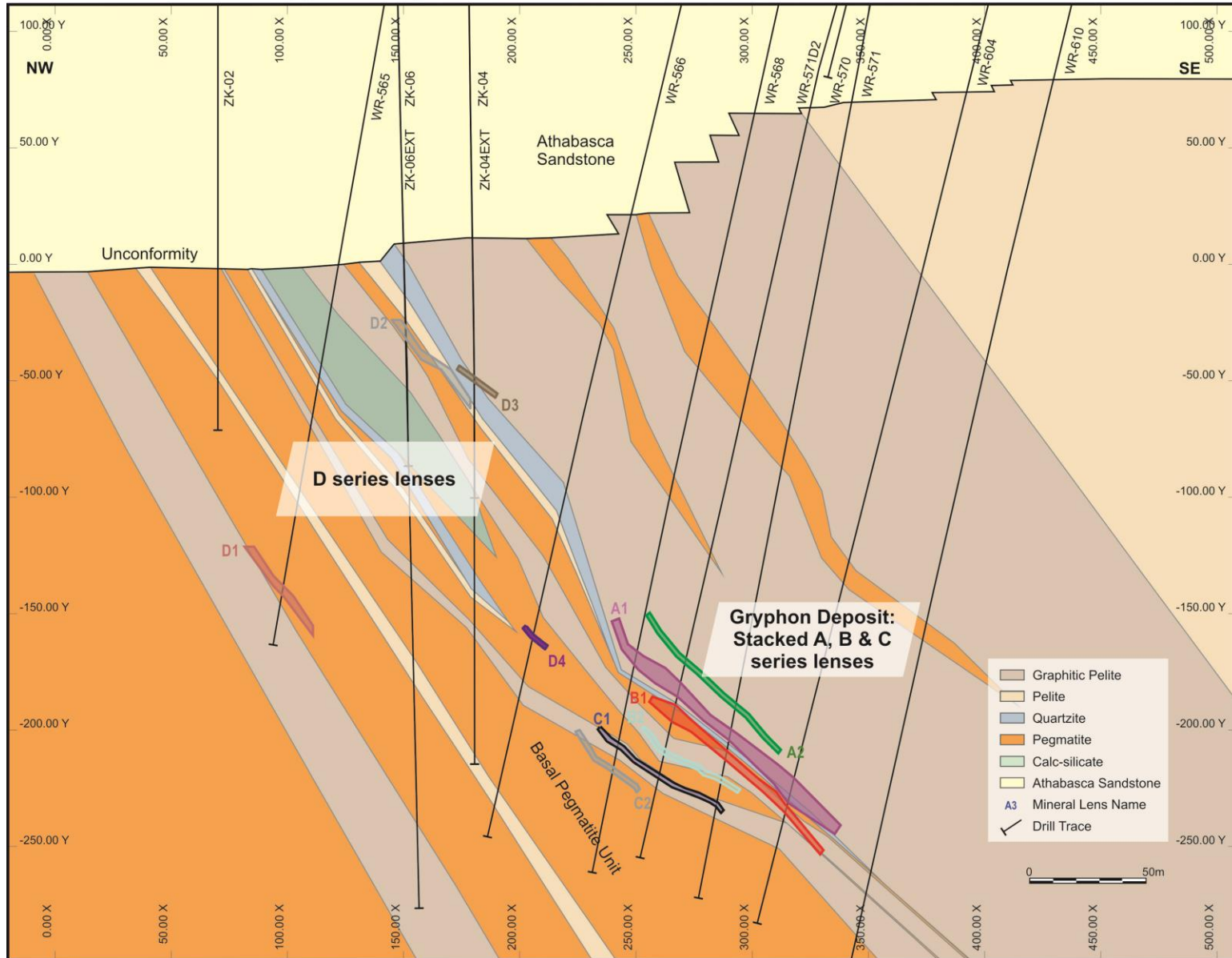


Figure 4: Cross-section along section line 5050GP illustrating the stacked lenses (A, B and C series) that define the Gryphon deposit as well as the D series lenses