

APRIL 5, 2016 UNDERGROUND DRILLING RESULTS: PLAN VIEW

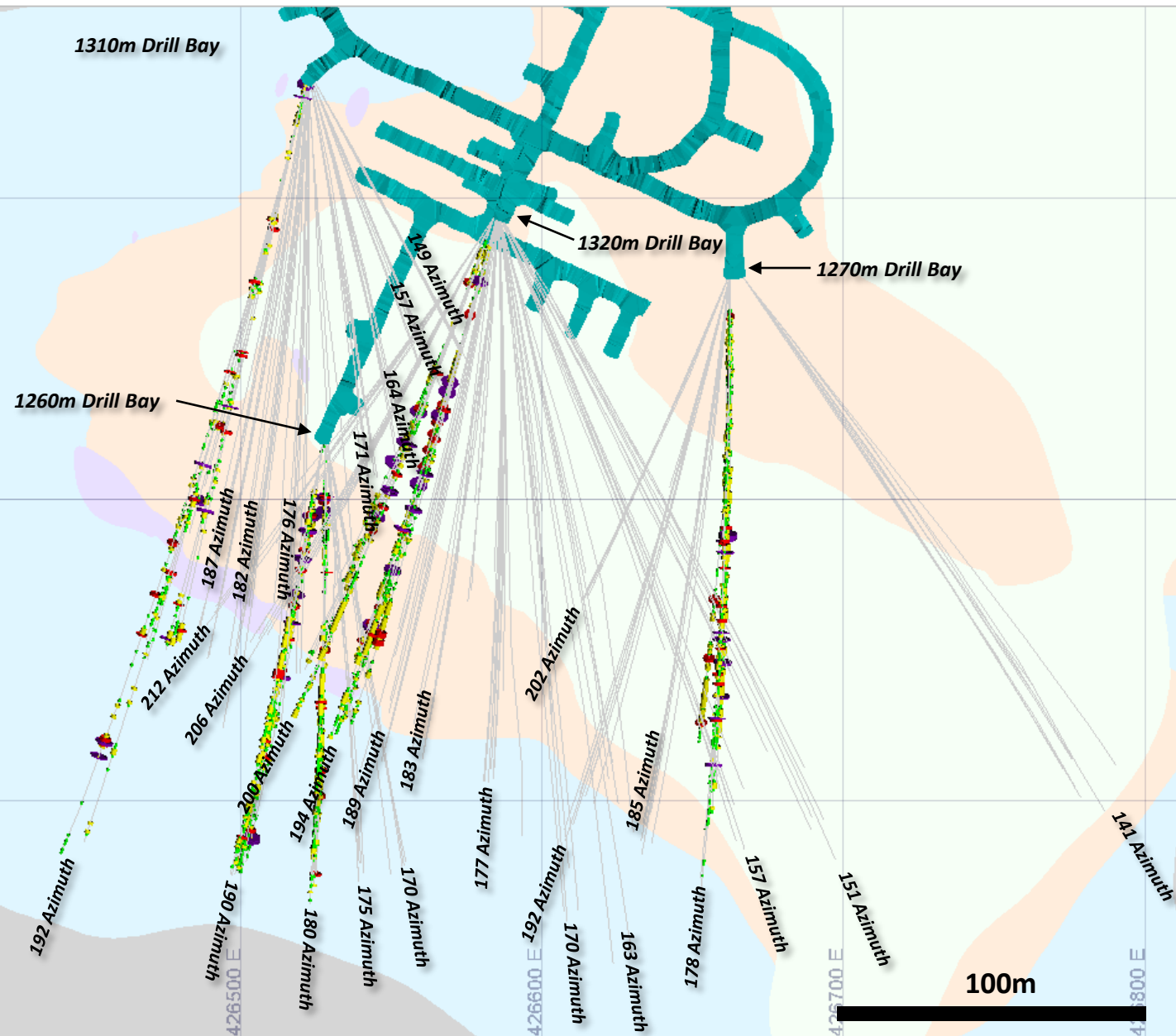


625100 N

6258000 N

625

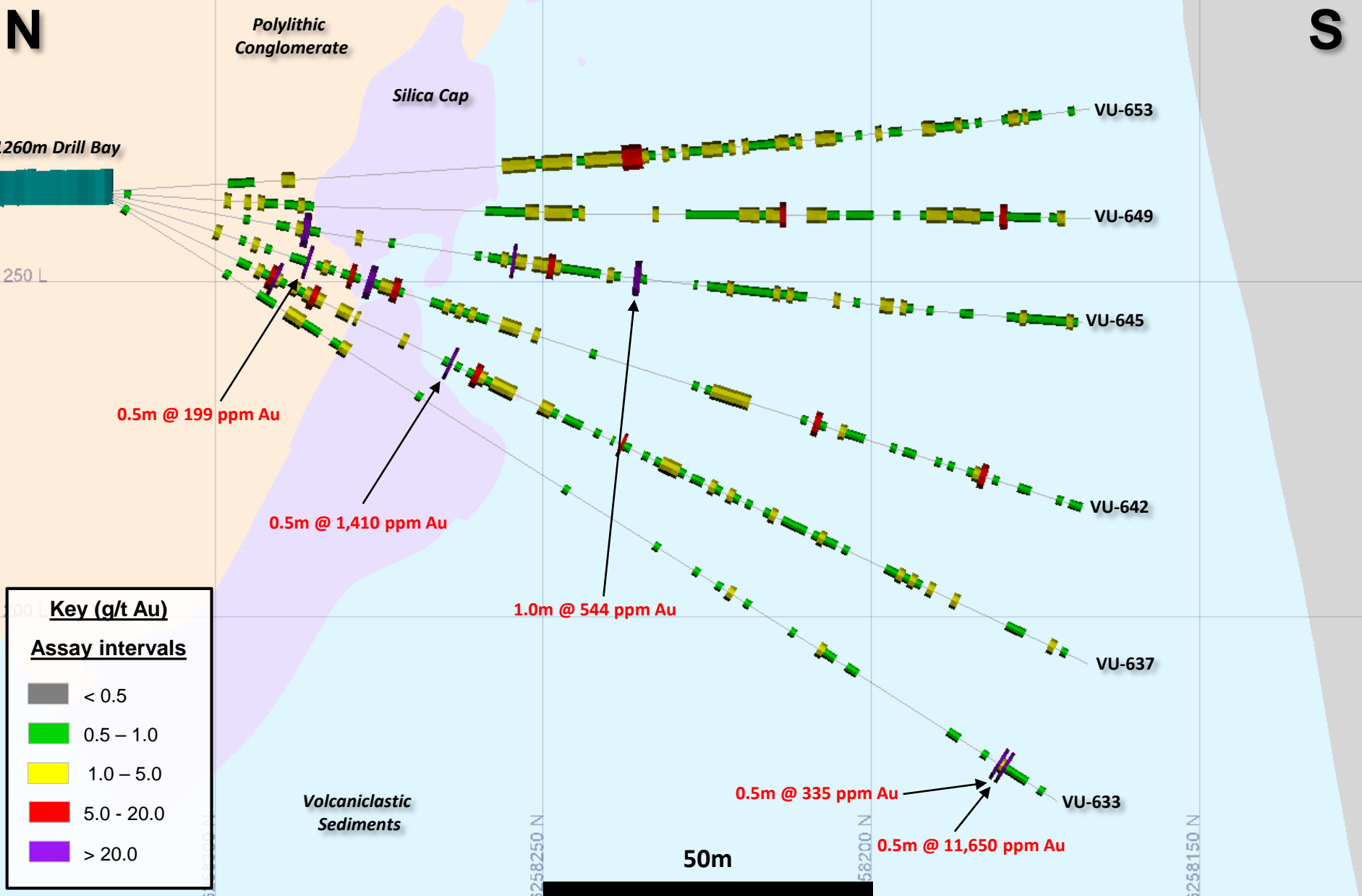
426400 E
426500 E
426600 E
426700 E
426800 E



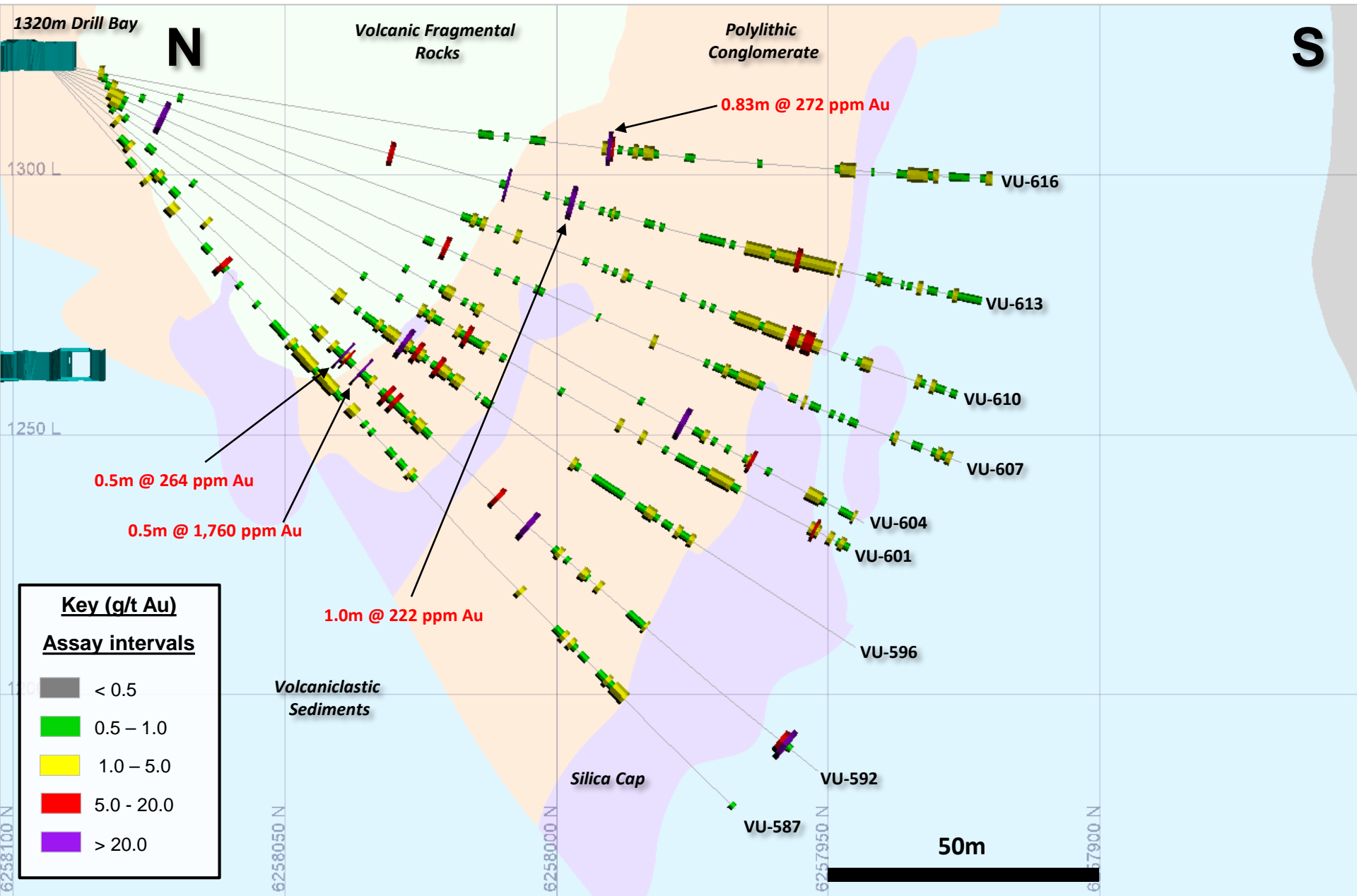
Key (g/t Au)	
Assay intervals	
	< 0.5
	0.5 – 1.0
	1.0 – 5.0
	5.0 - 20.0
	> 20.0

100m

APRIL 5, 2016 UNDERGROUND DRILLING RESULTS: SECTION VIEW - 15M WIDE: 1260M DRILL BAY, AZIMUTH 190



APRIL 5, 2016 UNDERGROUND DRILLING RESULTS: SECTION VIEW - 15M WIDE: 1320M DRILL BAY, AZIMUTH 194



1320m Drill Bay

N

Volcanic Fragmental Rocks

Polyolithic Conglomerate

S

0.83m @ 272 ppm Au

VU-616

VU-613

VU-610

VU-607

VU-604

VU-601

0.5m @ 264 ppm Au

0.5m @ 1,760 ppm Au

1.0m @ 222 ppm Au

VU-596






Volcaniclastic Sediments

Silica Cap

VU-592

VU-587

50m

Key (g/t Au)	
Assay intervals	
	< 0.5
	0.5 - 1.0
	1.0 - 5.0
	5.0 - 20.0
	> 20.0

6258100 N

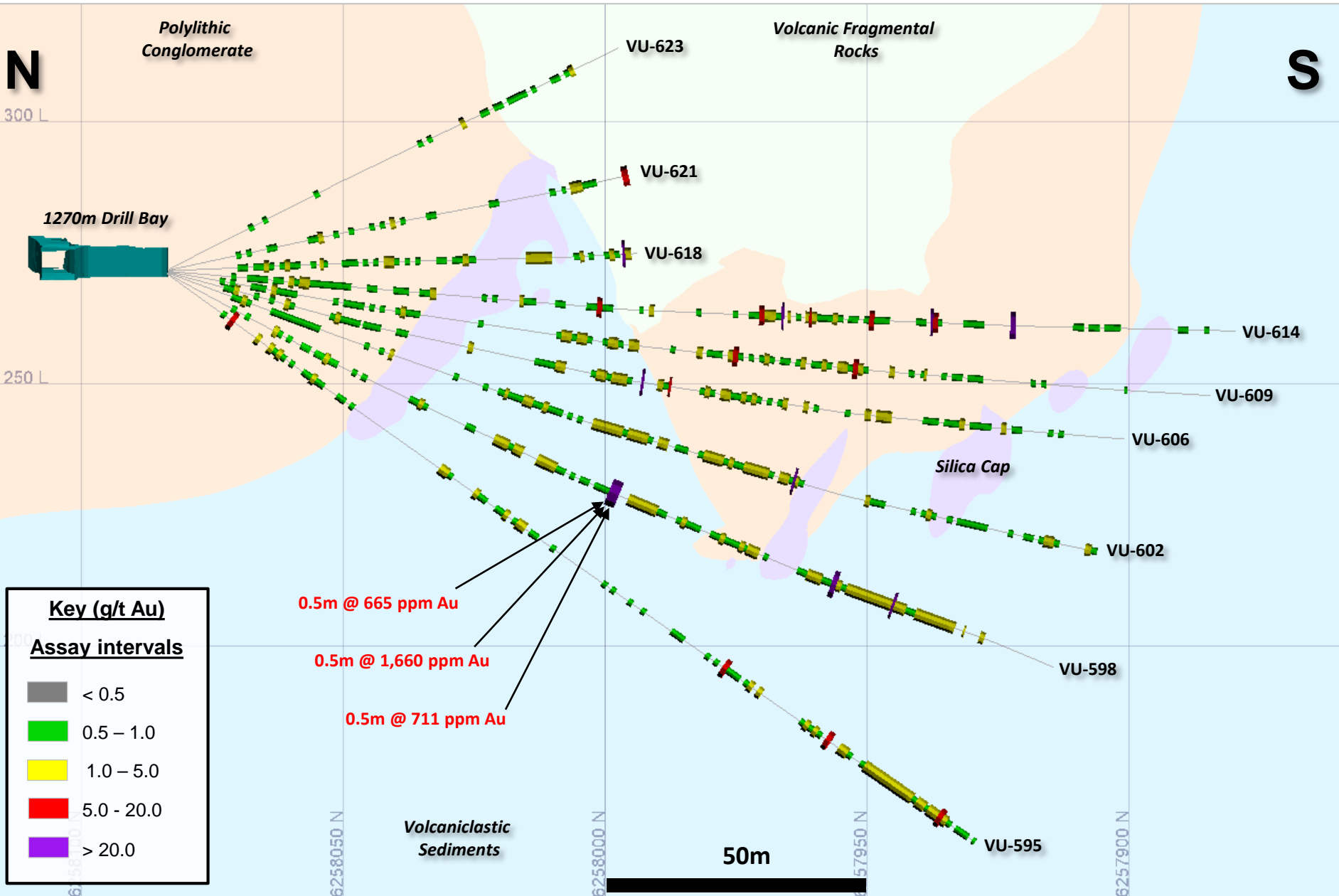
6258050 N

6258000 N






6257950 N

6257900 N

APRIL 5, 2016 UNDERGROUND DRILLING RESULTS: SECTION VIEW - 15M WIDE: 1270M DRILL BAY, AZIMUTH 178



Key (g/t Au)
Assay intervals

-  < 0.5
-  0.5 – 1.0
-  1.0 – 5.0
-  5.0 - 20.0
-  > 20.0

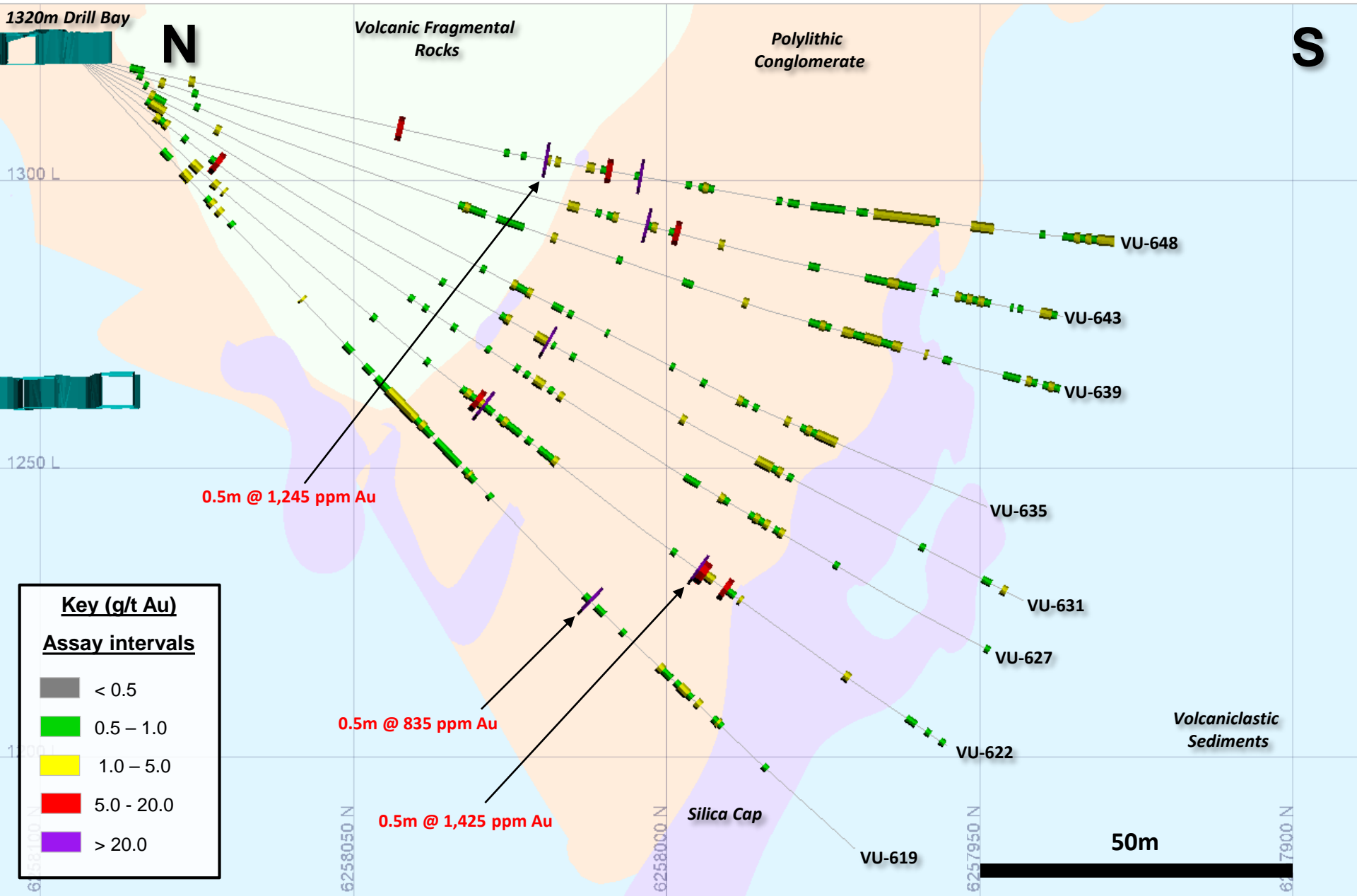
0.5m @ 665 ppm Au

0.5m @ 1,660 ppm Au

0.5m @ 711 ppm Au

50m

APRIL 5, 2016 UNDERGROUND DRILLING RESULTS: SECTION VIEW - 15M WIDE: 1320M DRILL BAY, AZIMUTH 200



N

S

Volcanic Fragmental Rocks

Poly lithic Conglomerate

1300 L






1250 L

0.5m @ 1,245 ppm Au

0.5m @ 835 ppm Au

0.5m @ 1,425 ppm Au

50m

Key (g/t Au)	
Assay intervals	
	< 0.5
	0.5 – 1.0
	1.0 – 5.0
	5.0 - 20.0
	> 20.0

6258050 N

6258000 N

6257950 N

6257900 N

Silica Cap

Volcaniclastic Sediments

VU-619

VU-622

VU-627

VU-631

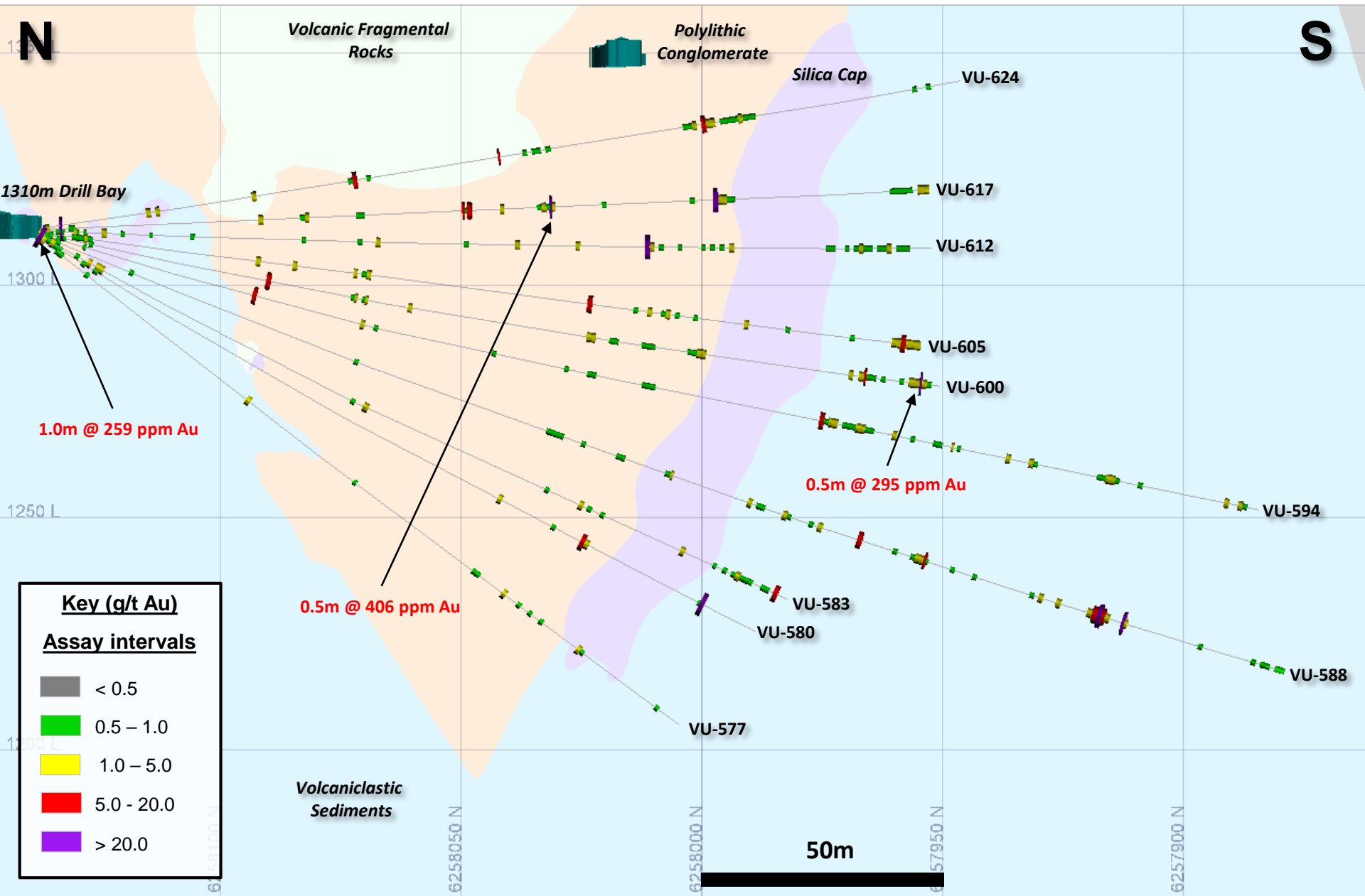
VU-635

VU-639

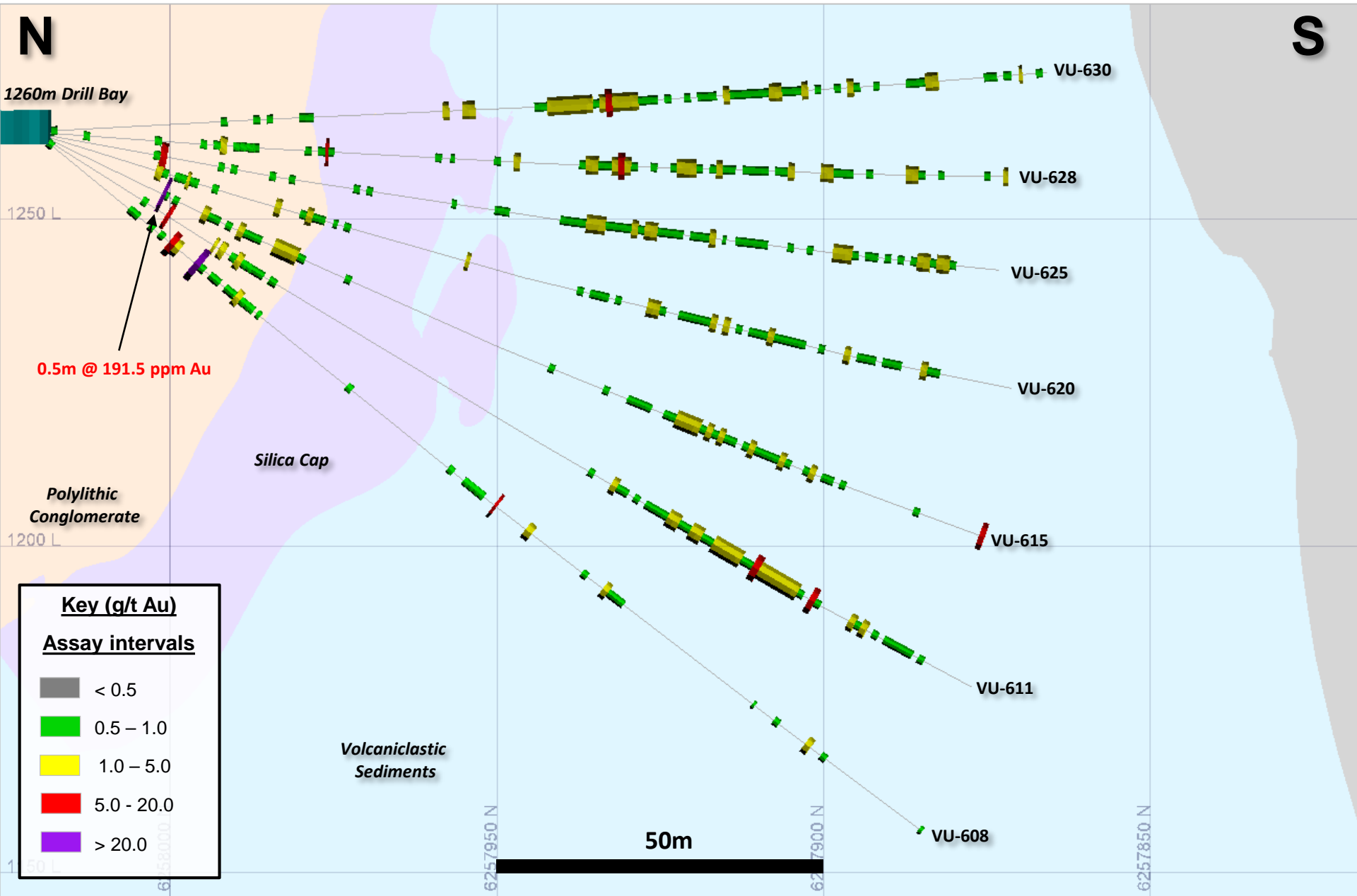
VU-643

VU-648

APRIL 5, 2016 UNDERGROUND DRILLING RESULTS: SECTION VIEW - 15M WIDE: 1310M DRILL BAY, AZIMUTH 192



APRIL 5, 2016 UNDERGROUND DRILLING RESULTS: SECTION VIEW - 15M WIDE: 1260M DRILL BAY, AZIMUTH 180



N

S

1260m Drill Bay






1250 L

1200 L

1150 L

Key (g/t Au)

Assay intervals

-  < 0.5
-  0.5 – 1.0
-  1.0 – 5.0
-  5.0 - 20.0
-  > 20.0

Silica Cap

Volcaniclastic Sediments

50m

6257950 N

6257990 N

6257850 N

VU-630

VU-628

VU-625

VU-620

VU-615

VU-611

VU-608