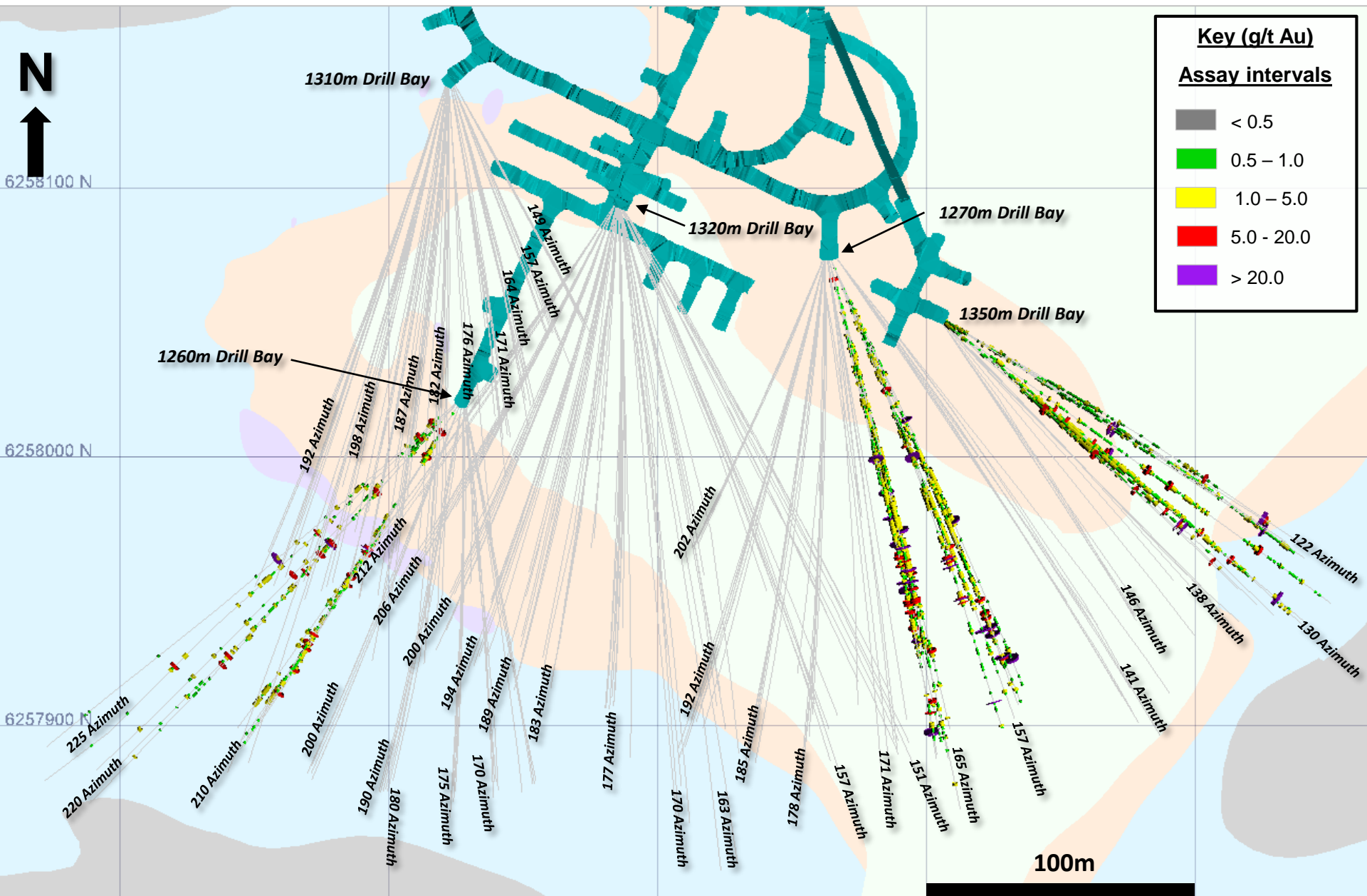
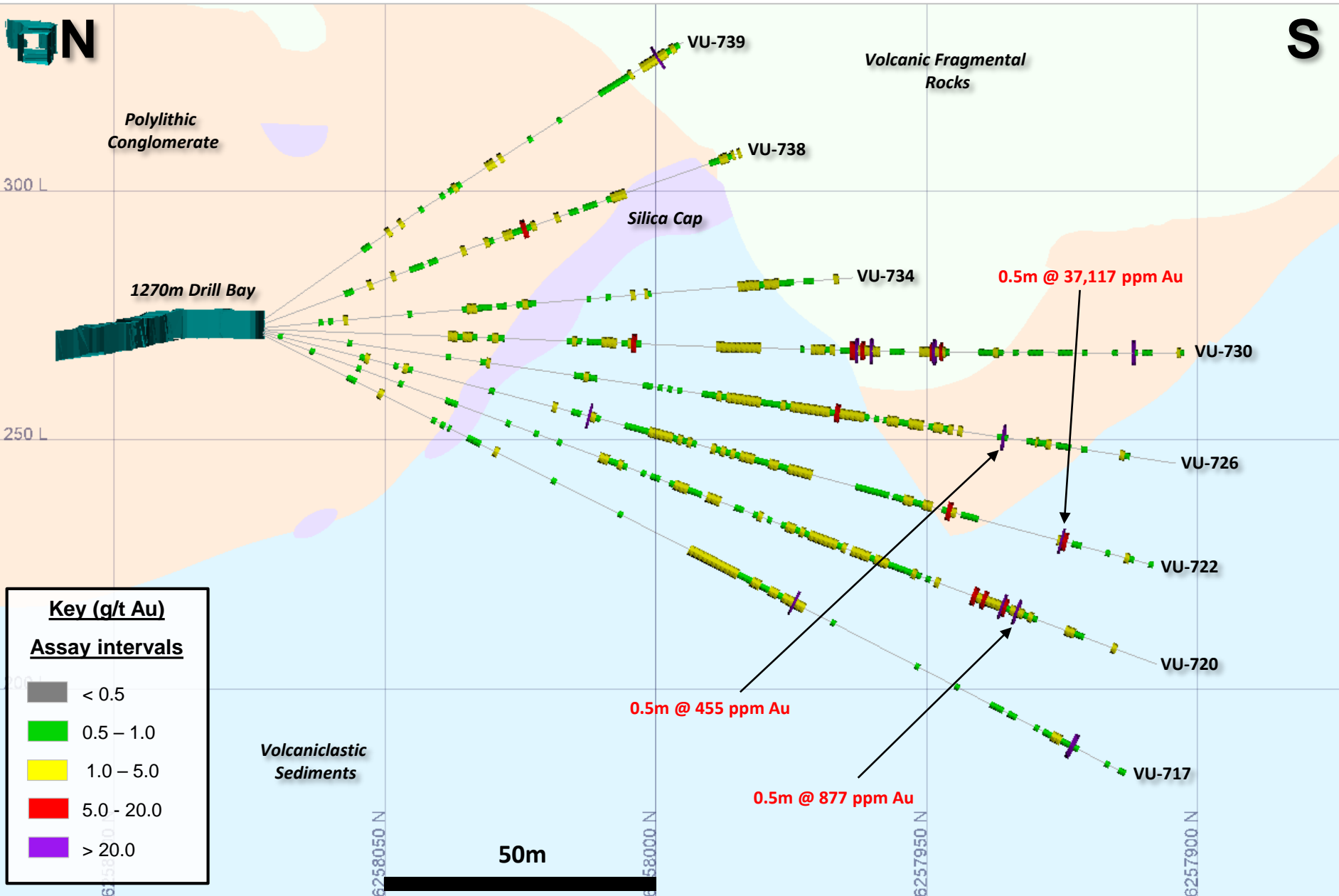


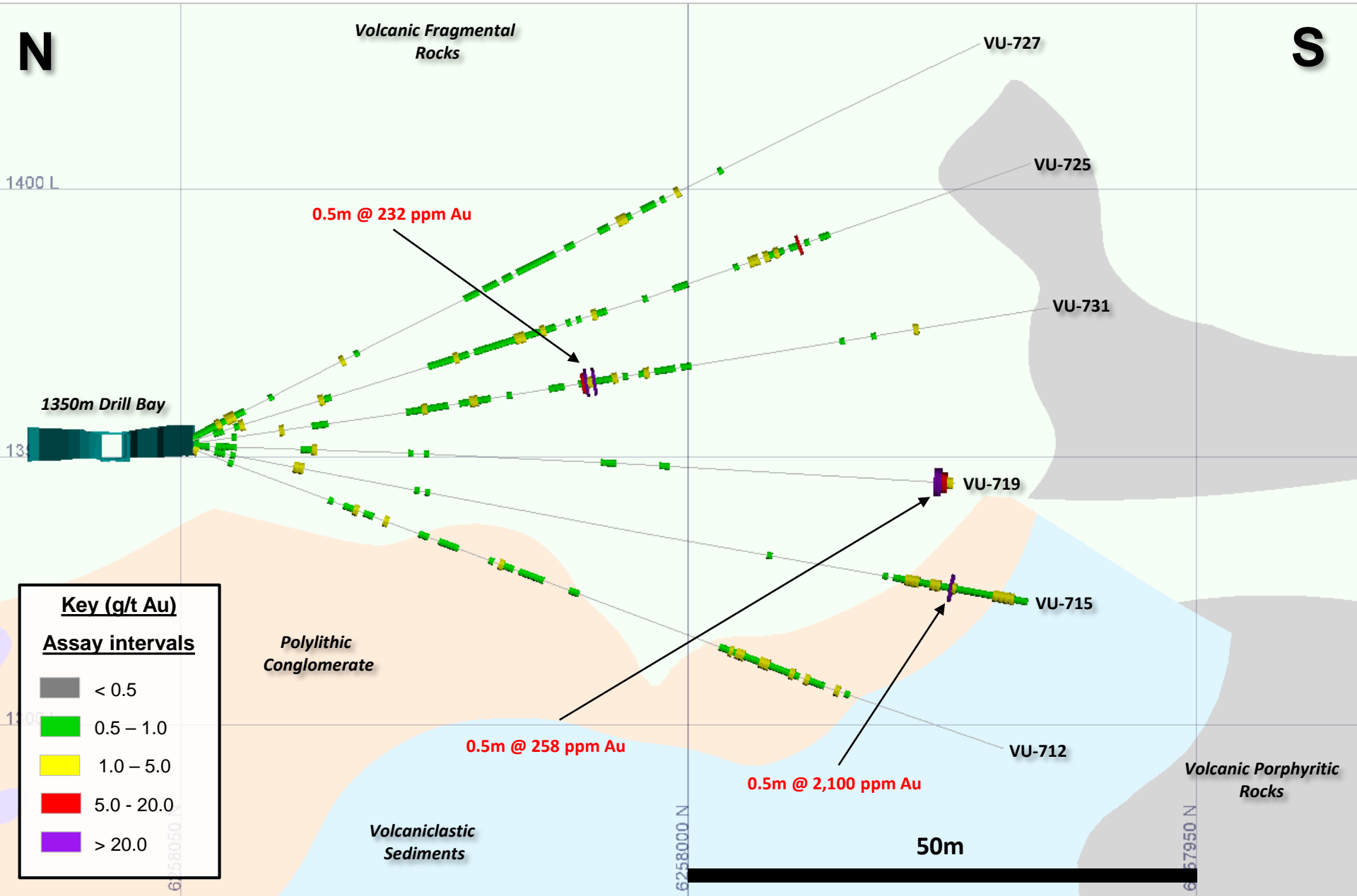
# MAY 12, 2016 UNDERGROUND DRILLING RESULTS: PLAN VIEW



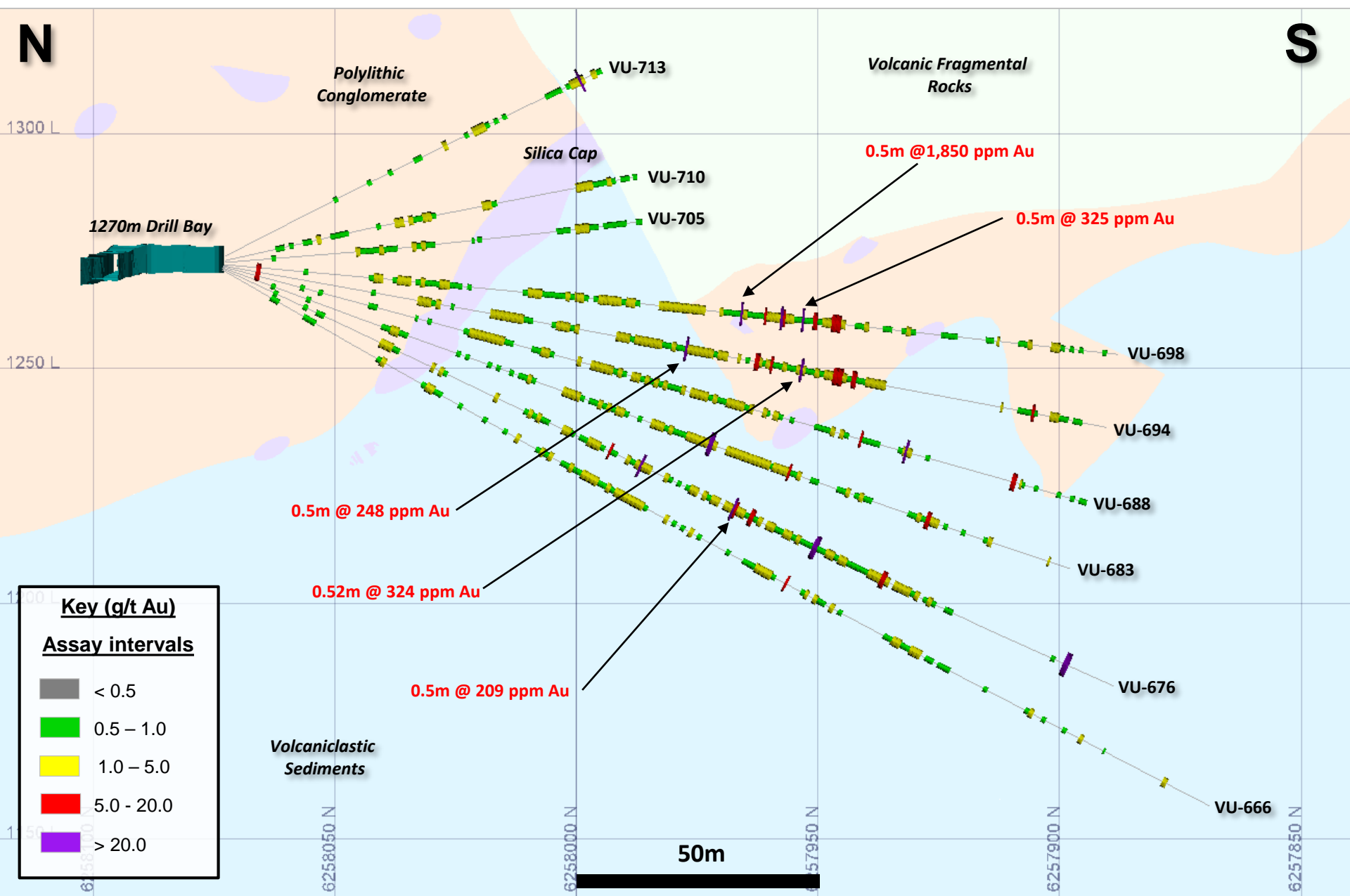
# MAY 12, 2016 UNDERGROUND DRILLING RESULTS: SECTION VIEW - 15M WIDE: 1270 DRILL BAY, AZIMUTH 157



# MAY 12, 2016 UNDERGROUND DRILLING RESULTS: SECTION VIEW - 15M WIDE: 1350 DRILL BAY, AZIMUTH 122








# MAY 12, 2016 UNDERGROUND DRILLING RESULTS: SECTION VIEW - 15M WIDE: 1270 DRILL BAY, AZIMUTH 165

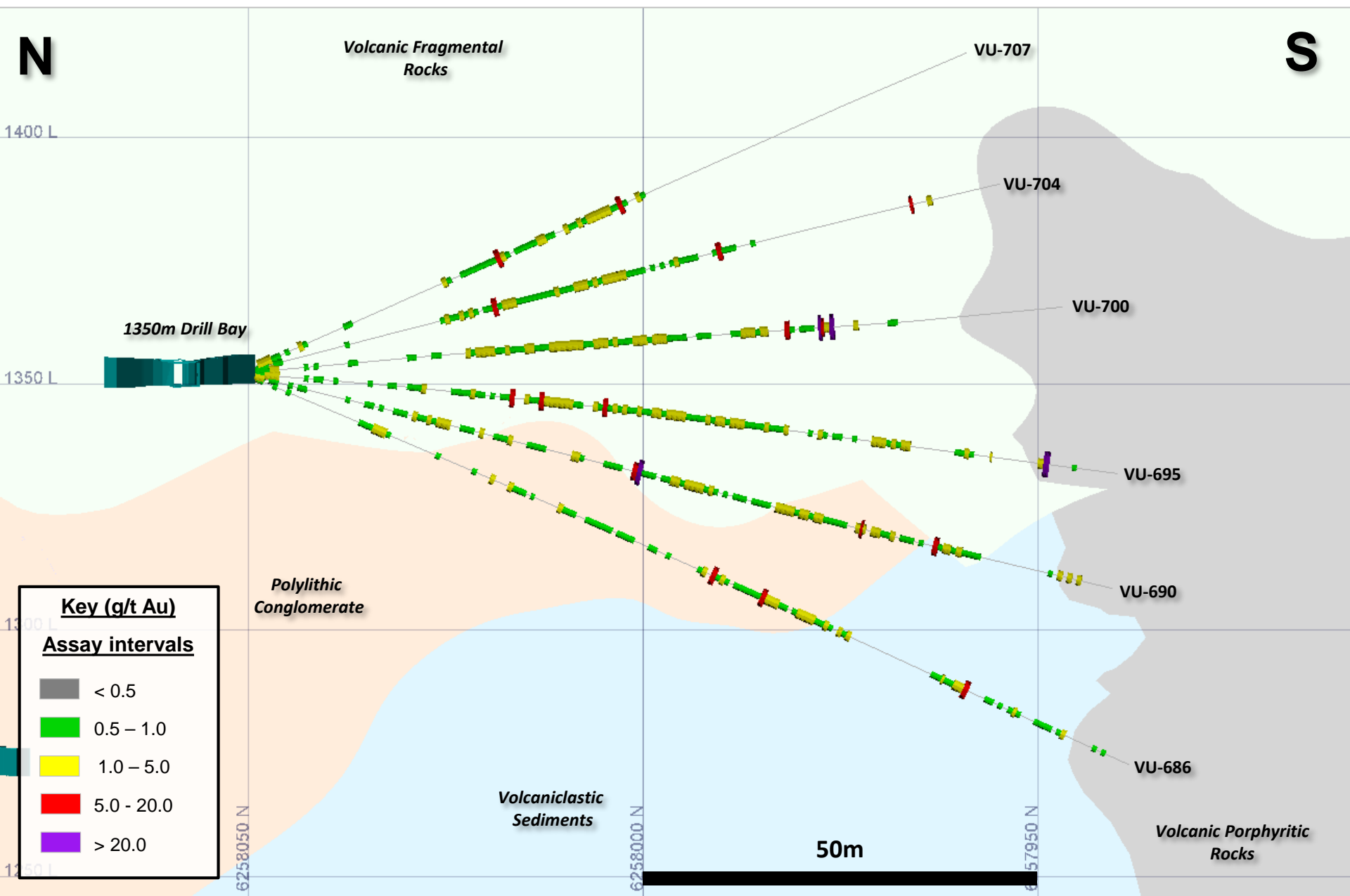


**Key (g/t Au)**

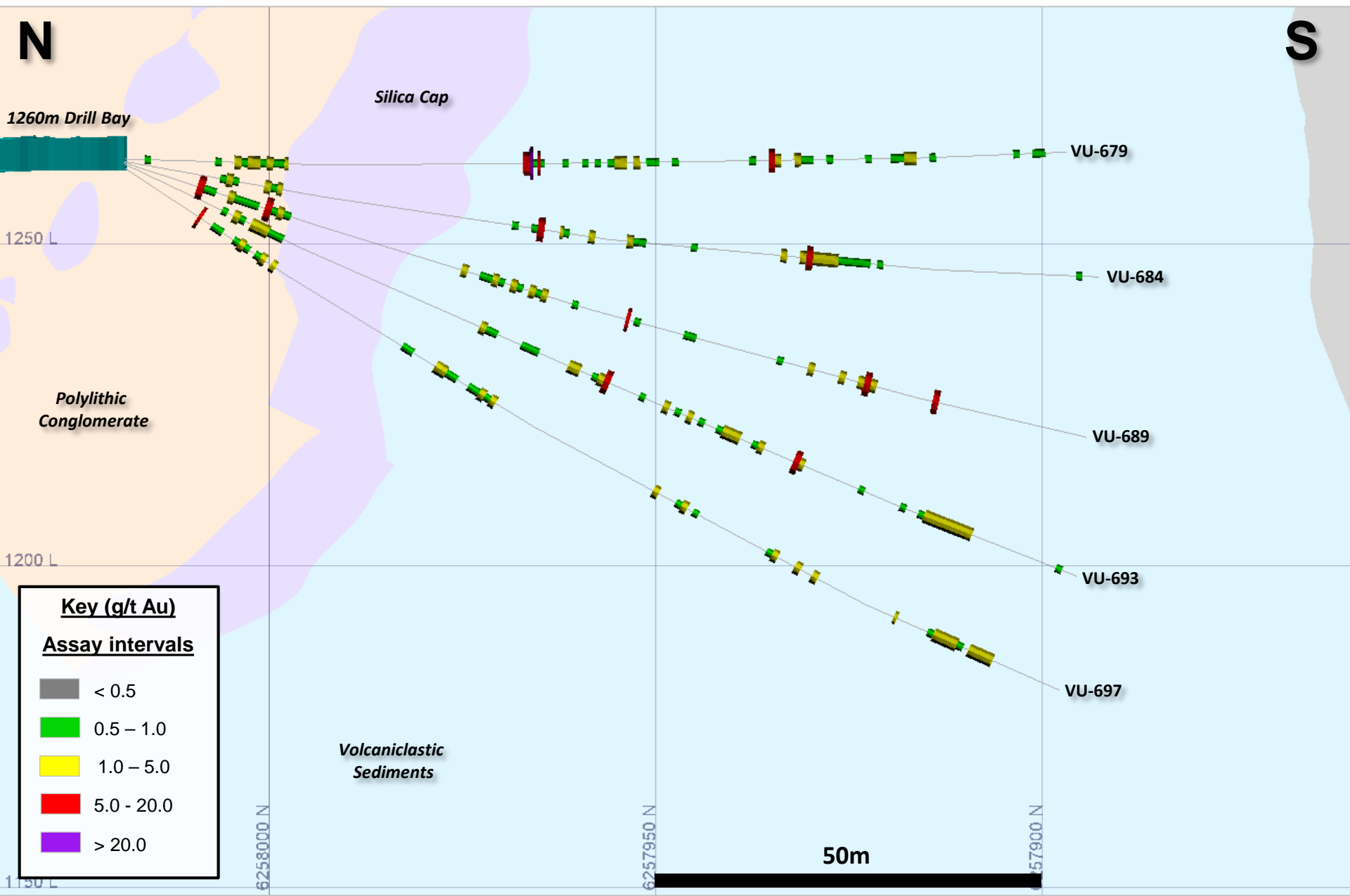
**Assay intervals**

	< 0.5
	0.5 – 1.0
	1.0 – 5.0
	5.0 - 20.0
	> 20.0

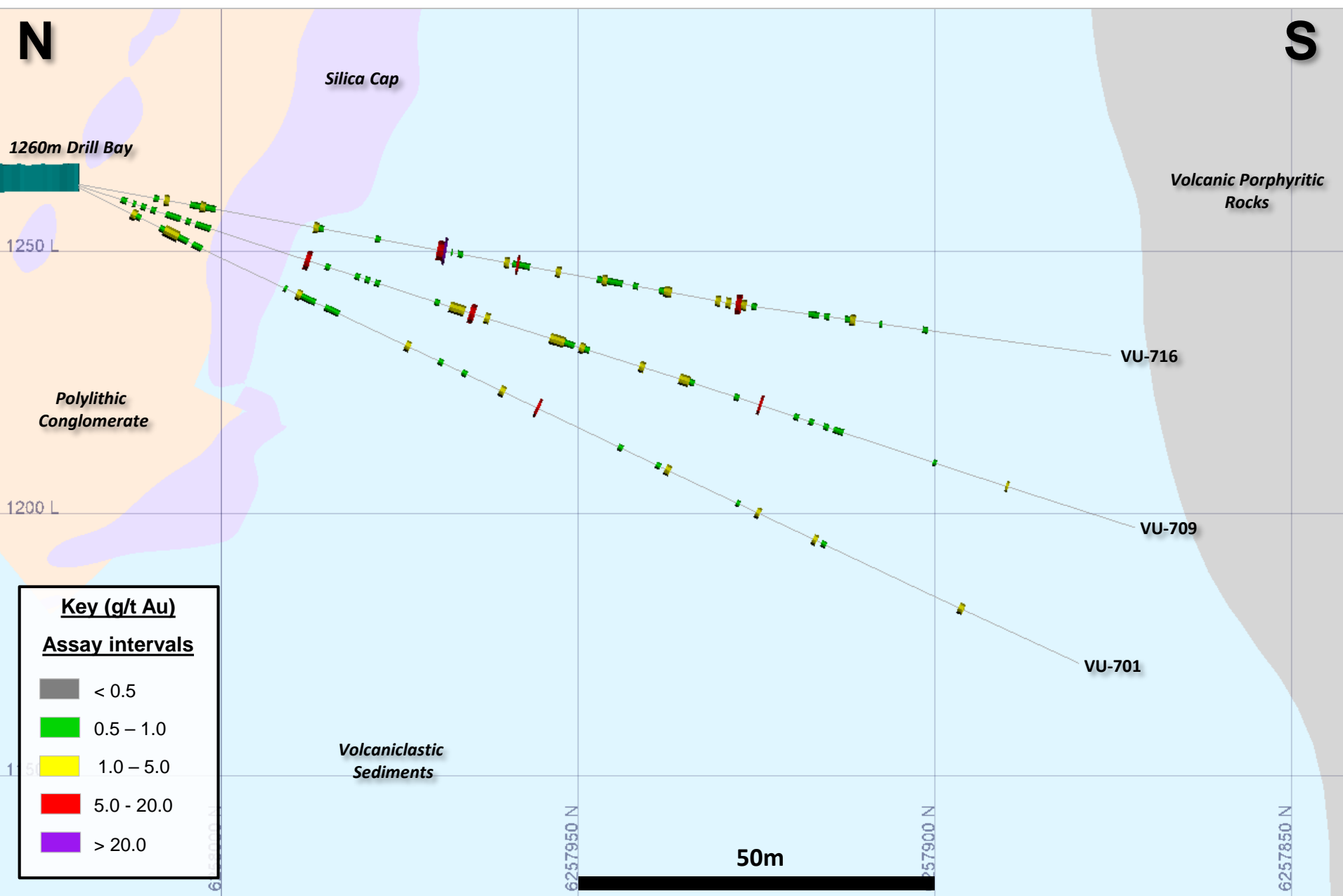
# MAY 12, 2016 UNDERGROUND DRILLING RESULTS: SECTION VIEW - 15M WIDE: 1350 DRILL BAY, AZIMUTH 130



# MAY 12, 2016 UNDERGROUND DRILLING RESULTS: SECTION VIEW - 15M WIDE: 1260 DRILL BAY, AZIMUTH 210



# MAY 12, 2016 UNDERGROUND DRILLING RESULTS: SECTION VIEW - 15M WIDE: 1260 DRILL BAY, AZIMUTH 220



# MAY 12, 2016 UNDERGROUND DRILLING RESULTS: SECTION VIEW - 15M WIDE: 1260 DRILL BAY, AZIMUTH 225

