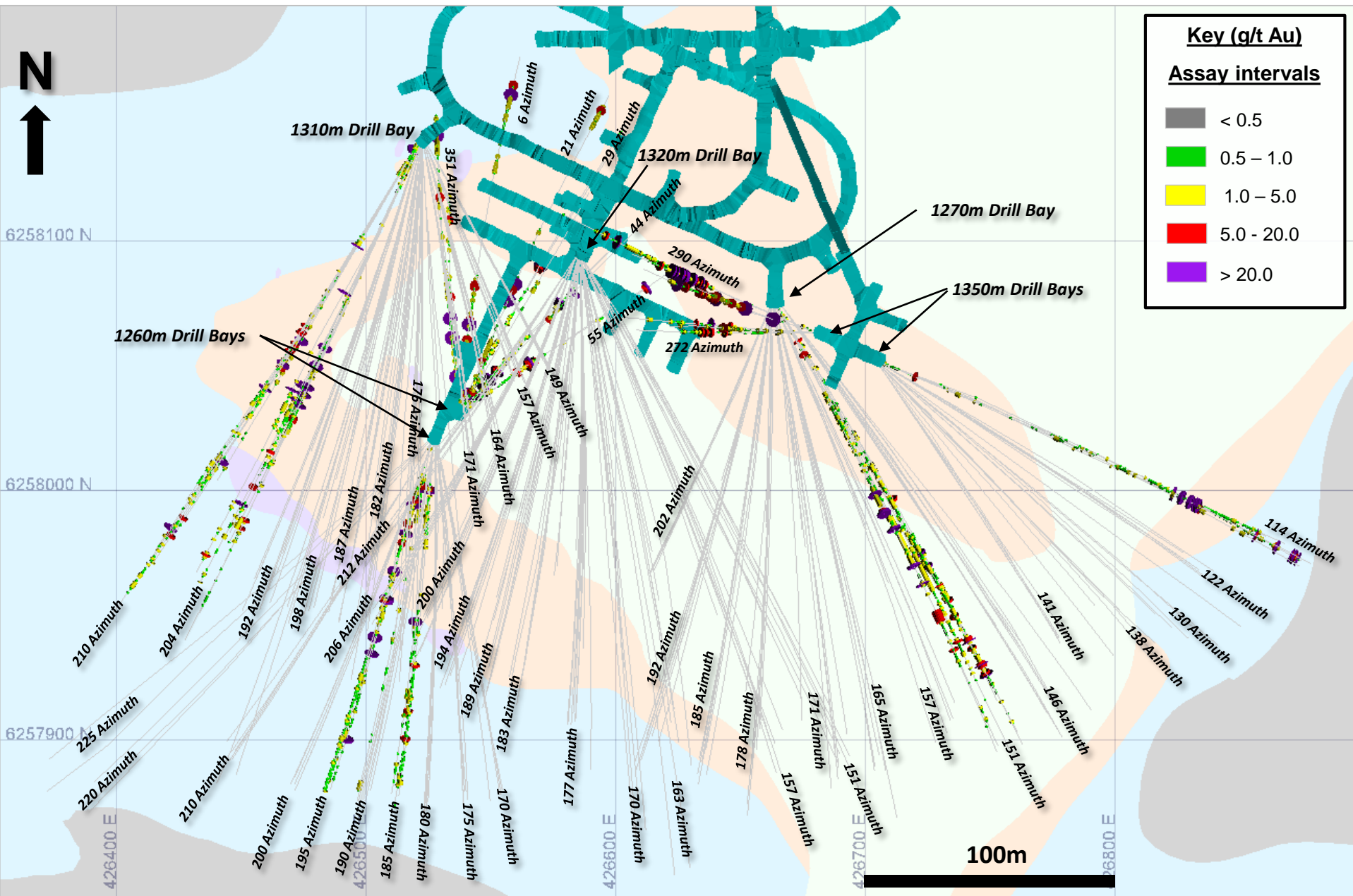
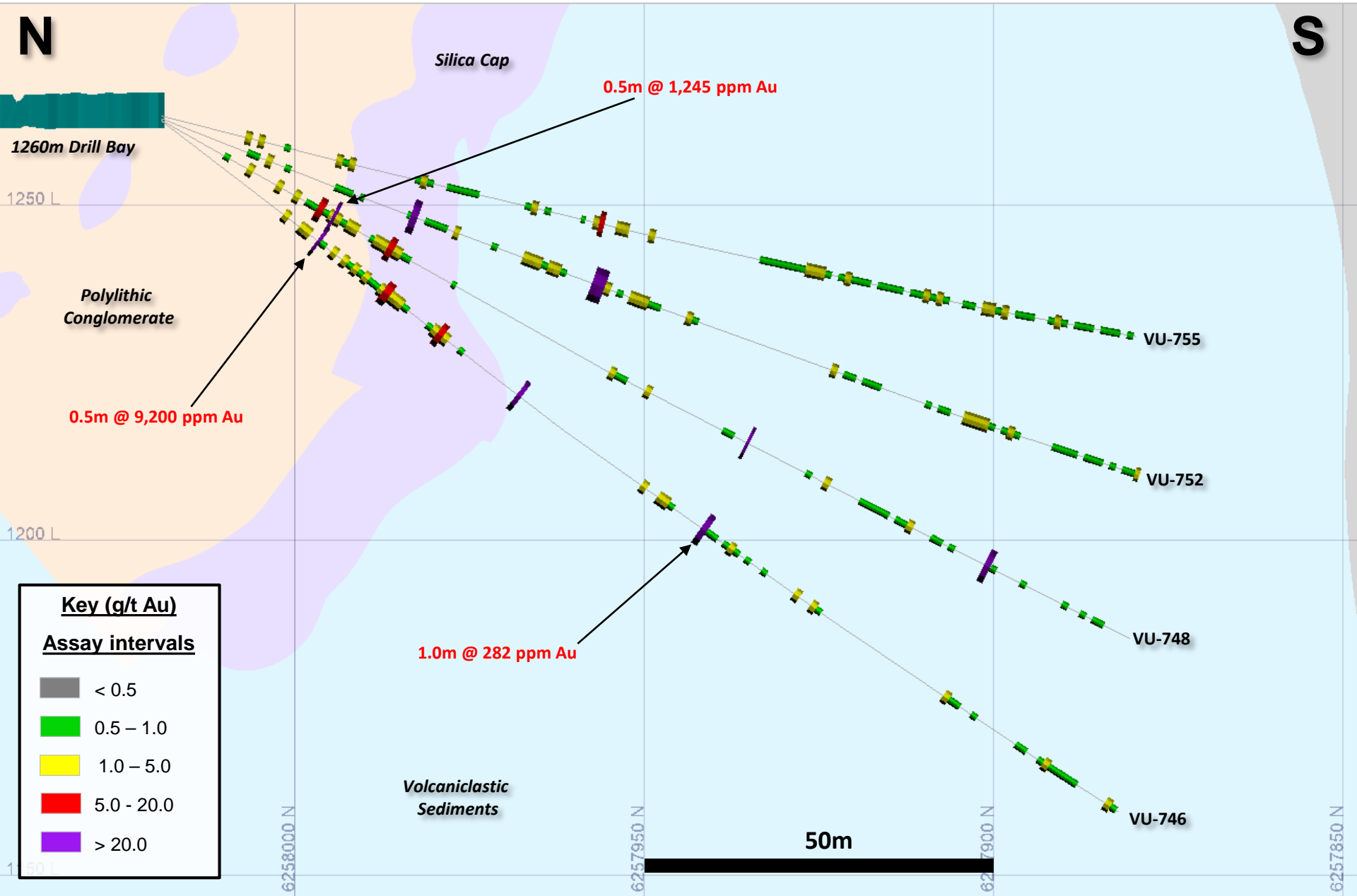


# MAY 31, 2016 UNDERGROUND DRILLING RESULTS: PLAN VIEW



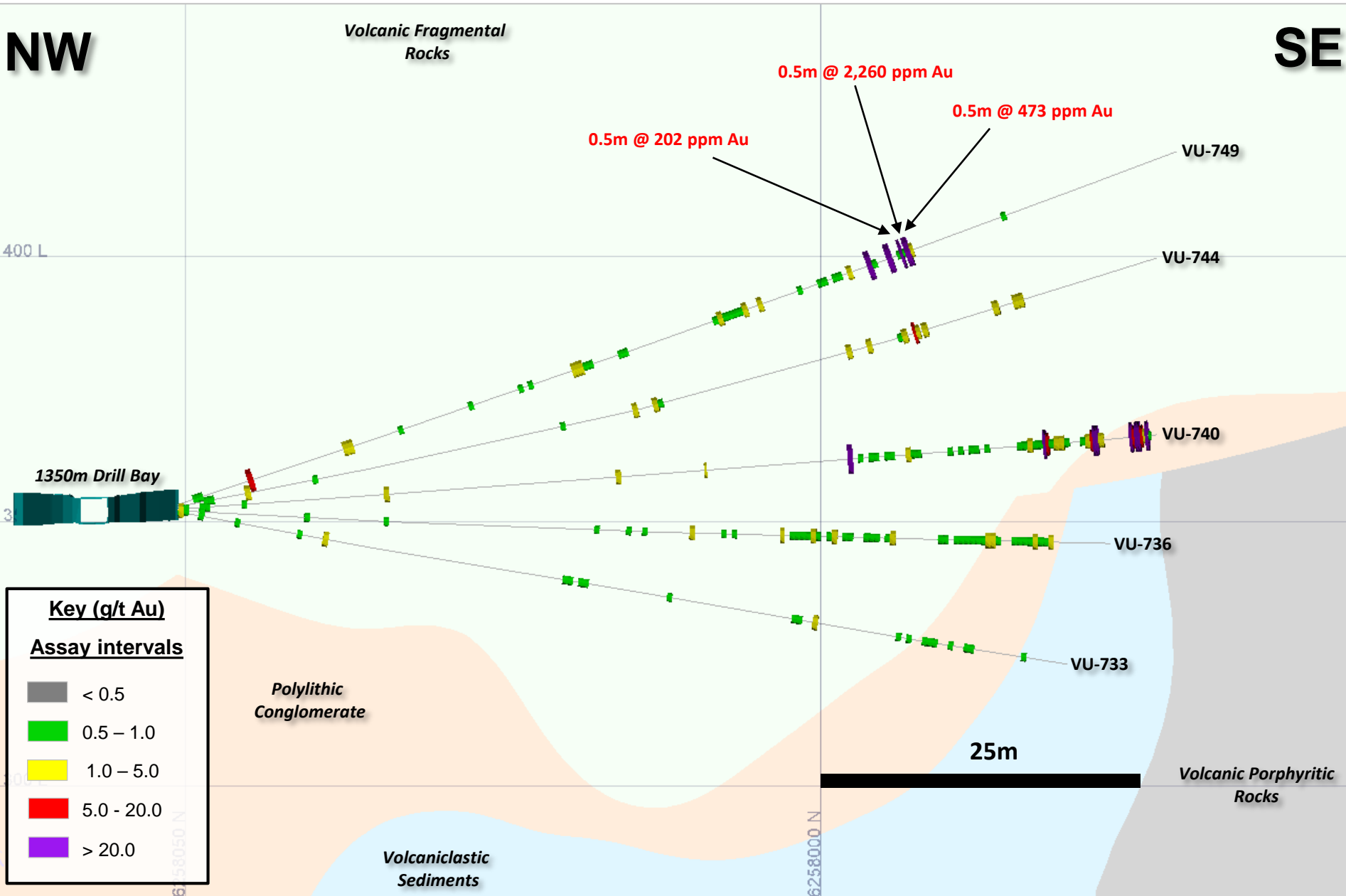
# MAY 31, 2016 UNDERGROUND DRILLING RESULTS: SECTION VIEW - 15M WIDE: 1260 DRILL BAY, AZIMUTH 195



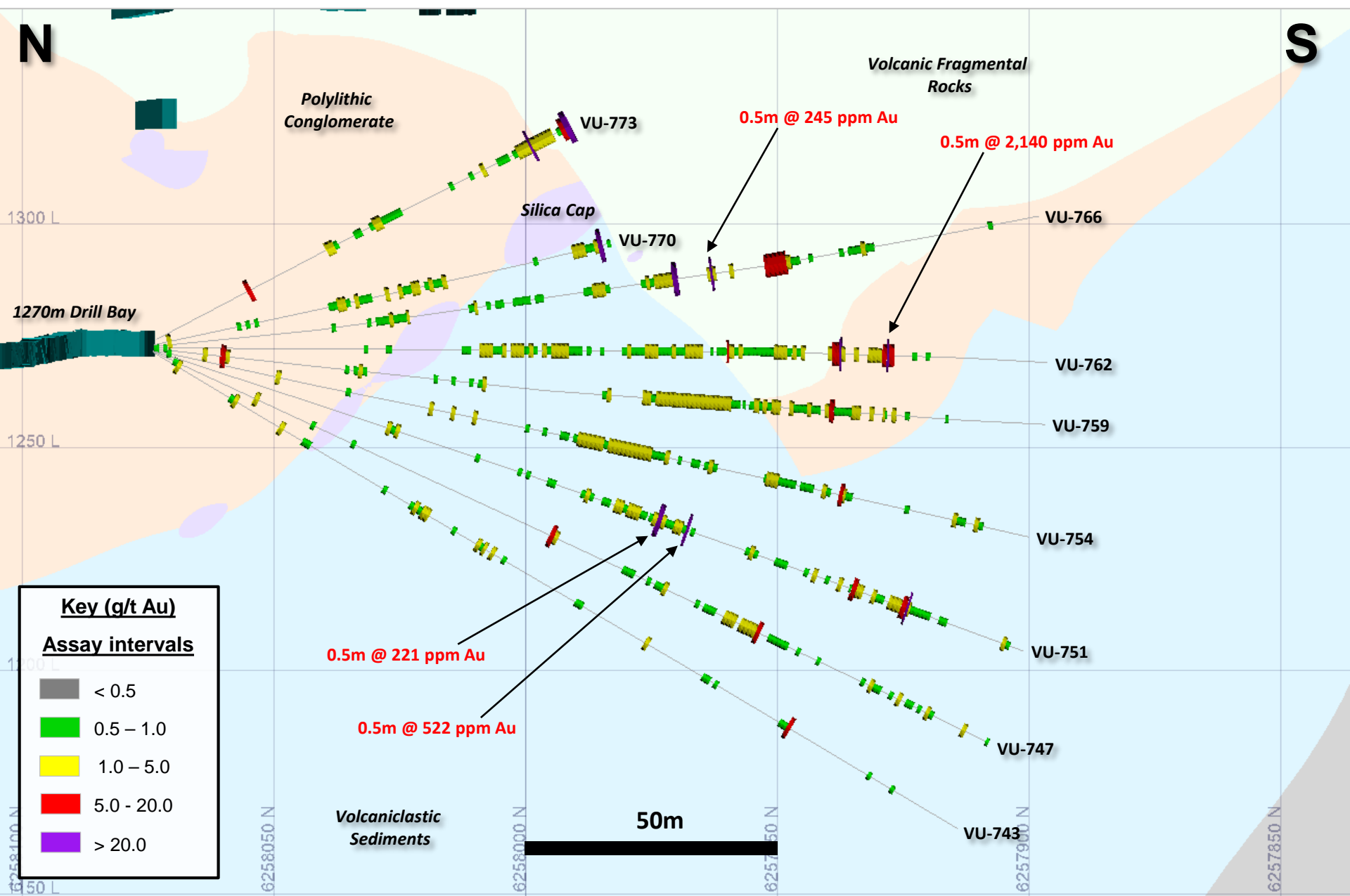
# MAY 31, 2016 UNDERGROUND DRILLING RESULTS: SECTION VIEW - 15M WIDE: 1350 DRILL BAY, AZIMUTH 114

NW

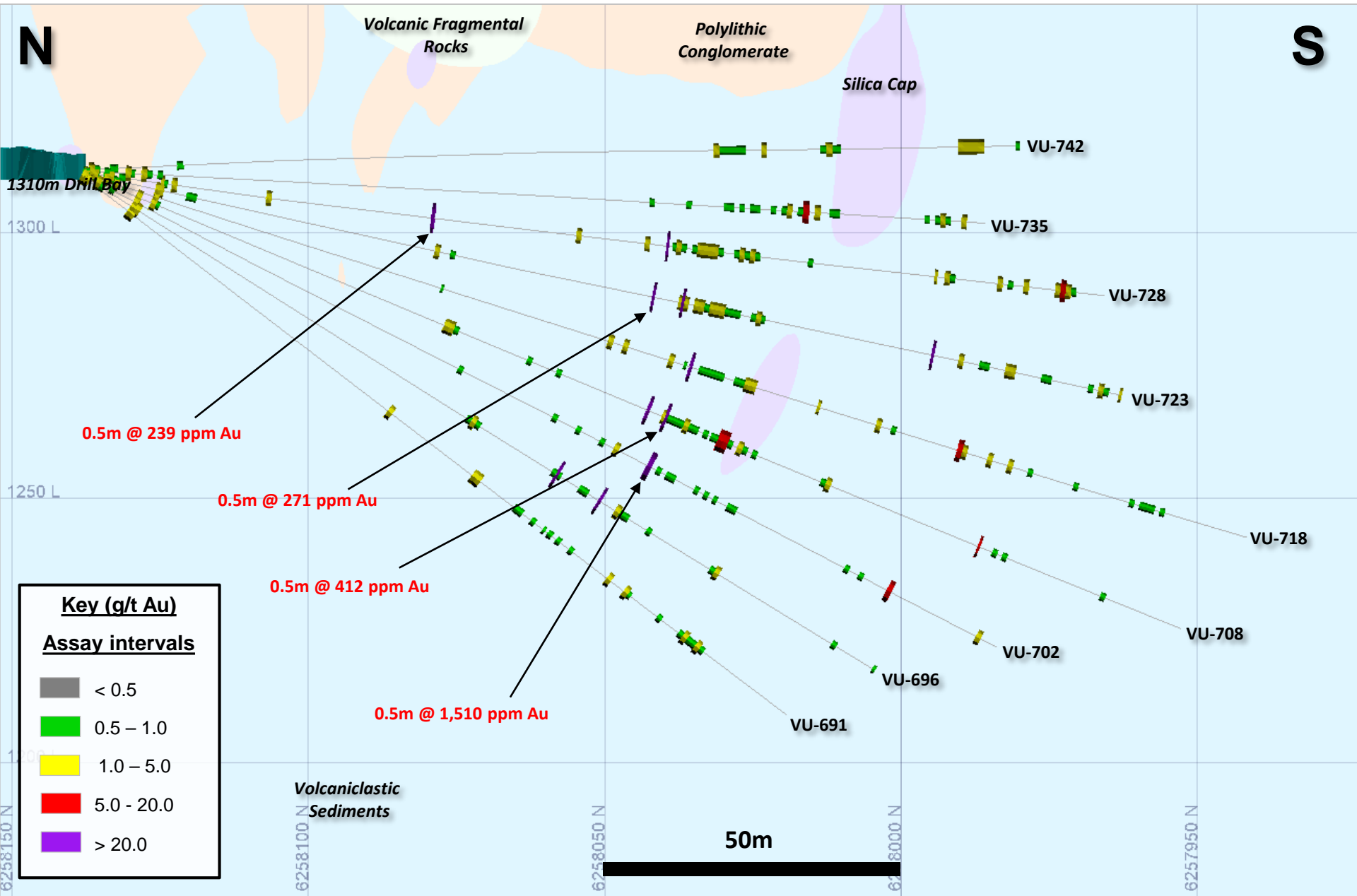
SE



# MAY 31, 2016 UNDERGROUND DRILLING RESULTS: SECTION VIEW - 15M WIDE: 1270 DRILL BAY, AZIMUTH 151



# MAY 31, 2016 UNDERGROUND DRILLING RESULTS: SECTION VIEW - 15M WIDE: 1310 DRILL BAY, AZIMUTH 204



N

S

1310m Drill Bay

Volcanic Fragmental Rocks

Polyolithic Conglomerate

Silica Cap

1300 L

VU-742

VU-735

VU-728

VU-723

0.5m @ 239 ppm Au

0.5m @ 271 ppm Au

0.5m @ 412 ppm Au

0.5m @ 1,510 ppm Au

VU-718






VU-708

VU-702

VU-696

VU-691

**Key (g/t Au)**  
**Assay intervals**

-  < 0.5
-  0.5 – 1.0
-  1.0 – 5.0
-  5.0 - 20.0
-  > 20.0

Volcaniclastic Sediments

50m

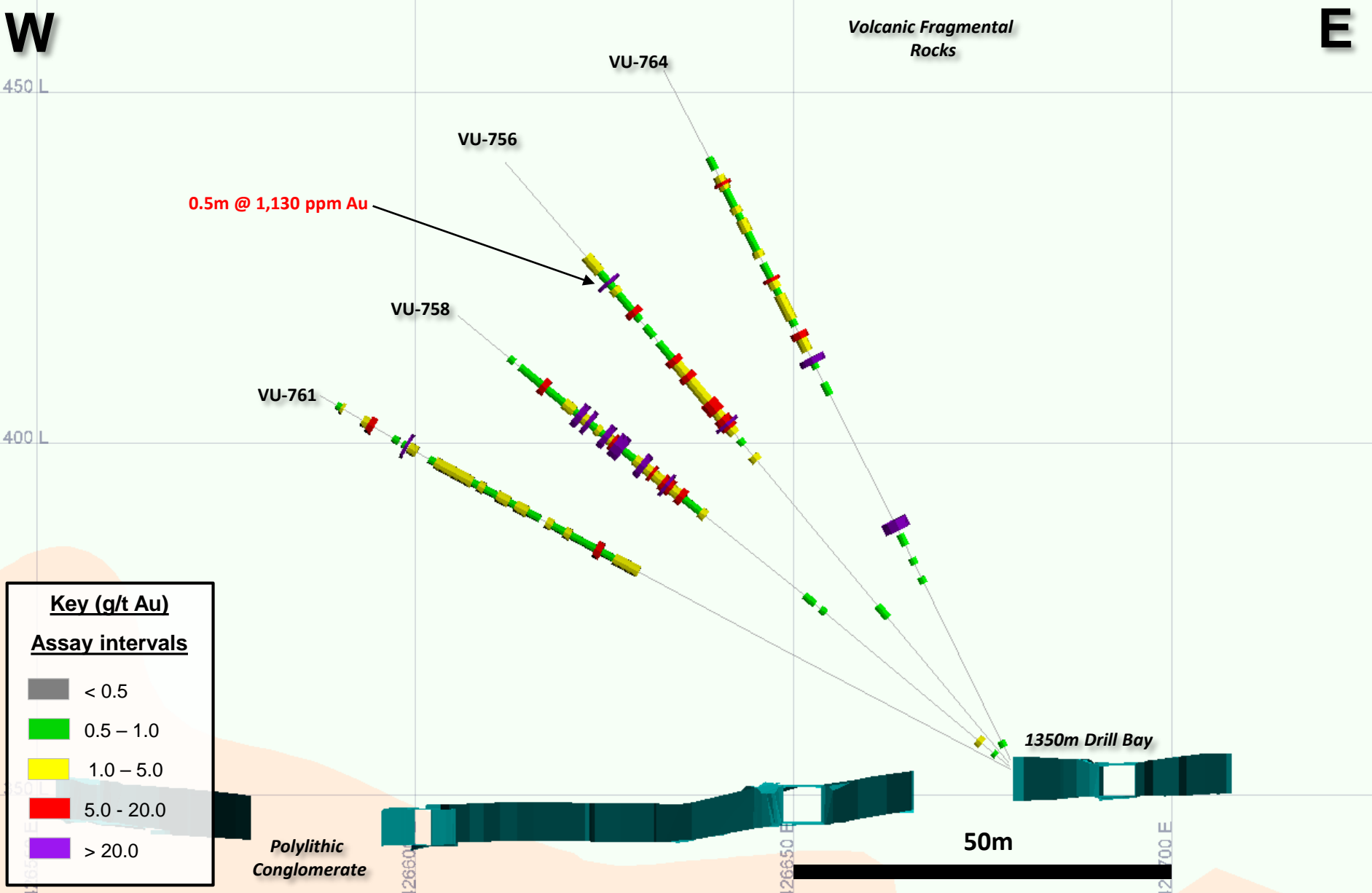
6258100 N

6258050 N

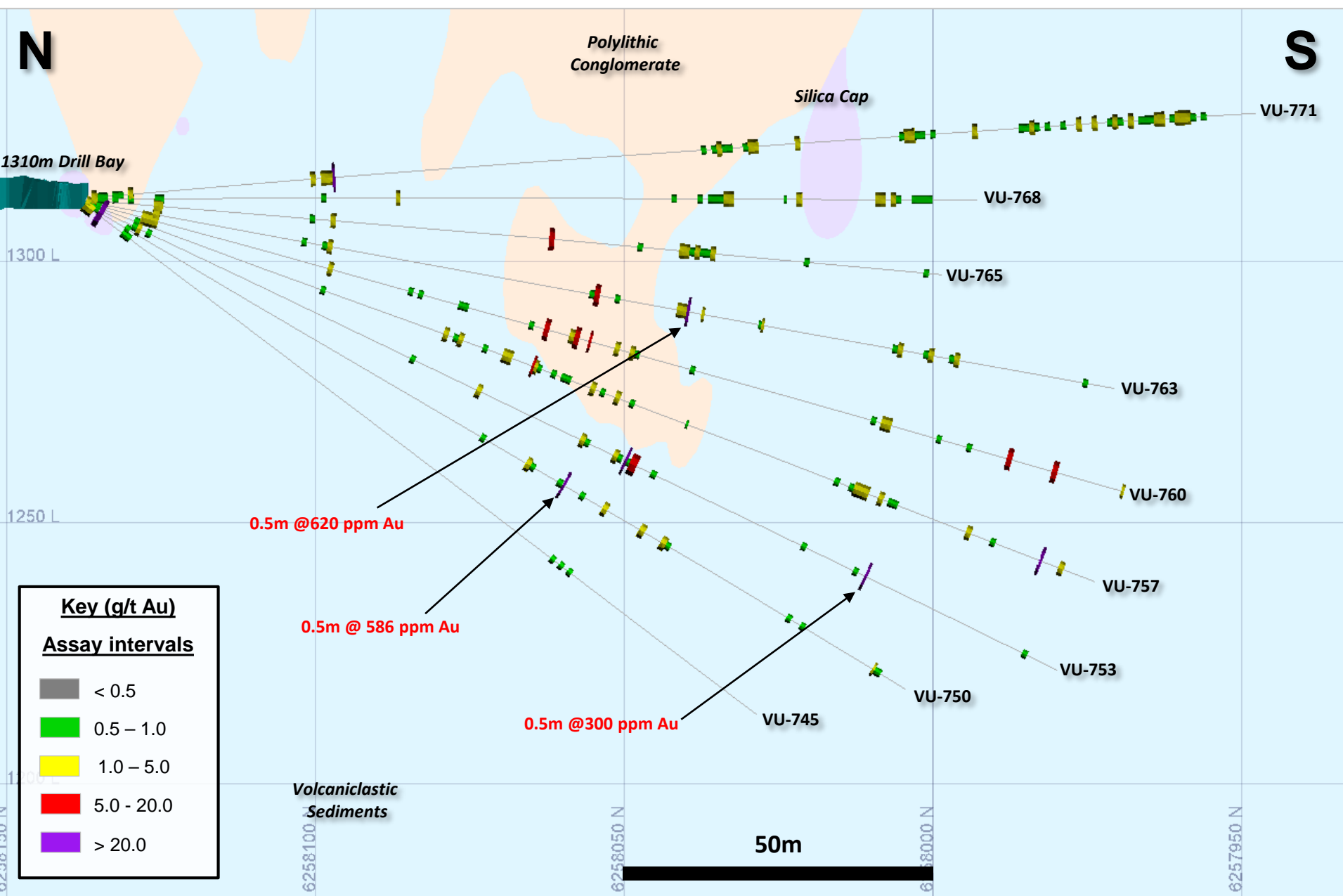
6258000 N

6257950 N

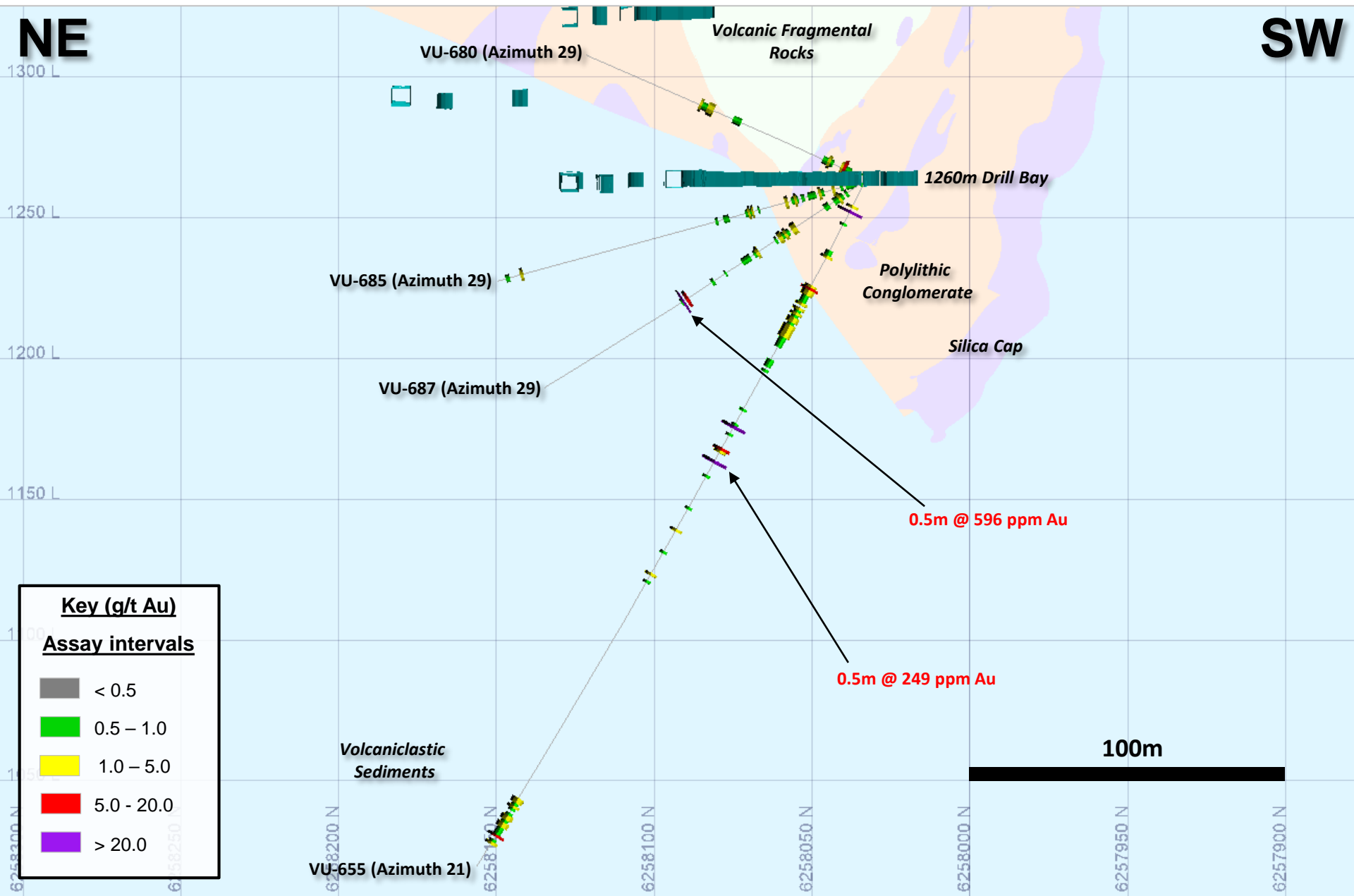
# MAY 31, 2016 UNDERGROUND DRILLING RESULTS: SECTION VIEW - 15M WIDE: 1350 DRILL BAY, AZIMUTH 290



# MAY 31, 2016 UNDERGROUND DRILLING RESULTS: SECTION VIEW - 15M WIDE: 1310 DRILL BAY, AZIMUTH 210



# MAY 31, 2016 UNDERGROUND DRILLING RESULTS: SECTION VIEW - 15M WIDE: 1260 DRILL BAY, AZIMUTH 29



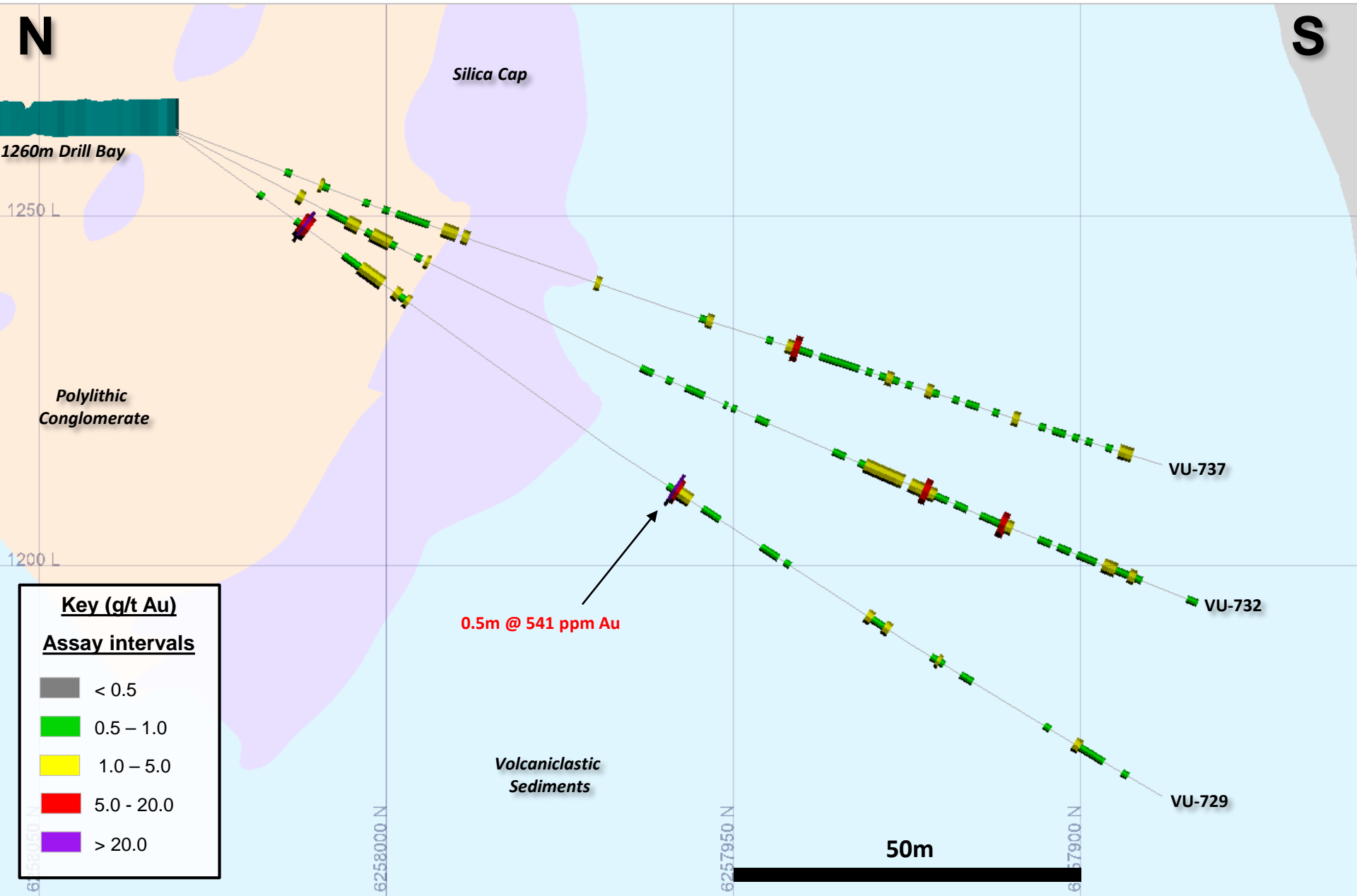
**Key (g/t Au)**

**Assay intervals**

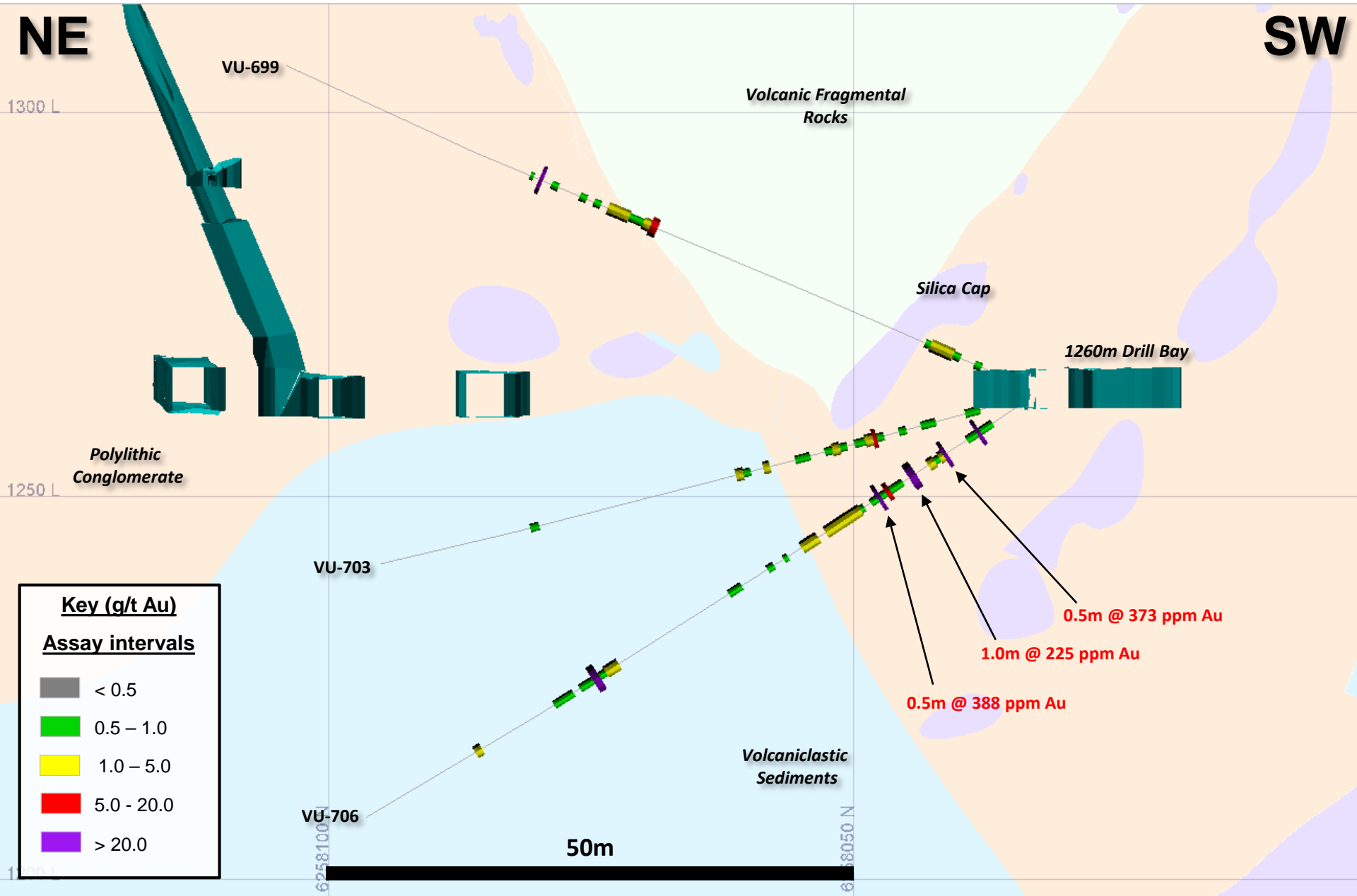
- < 0.5
- 0.5 – 1.0
- 1.0 – 5.0
- 5.0 - 20.0
- > 20.0



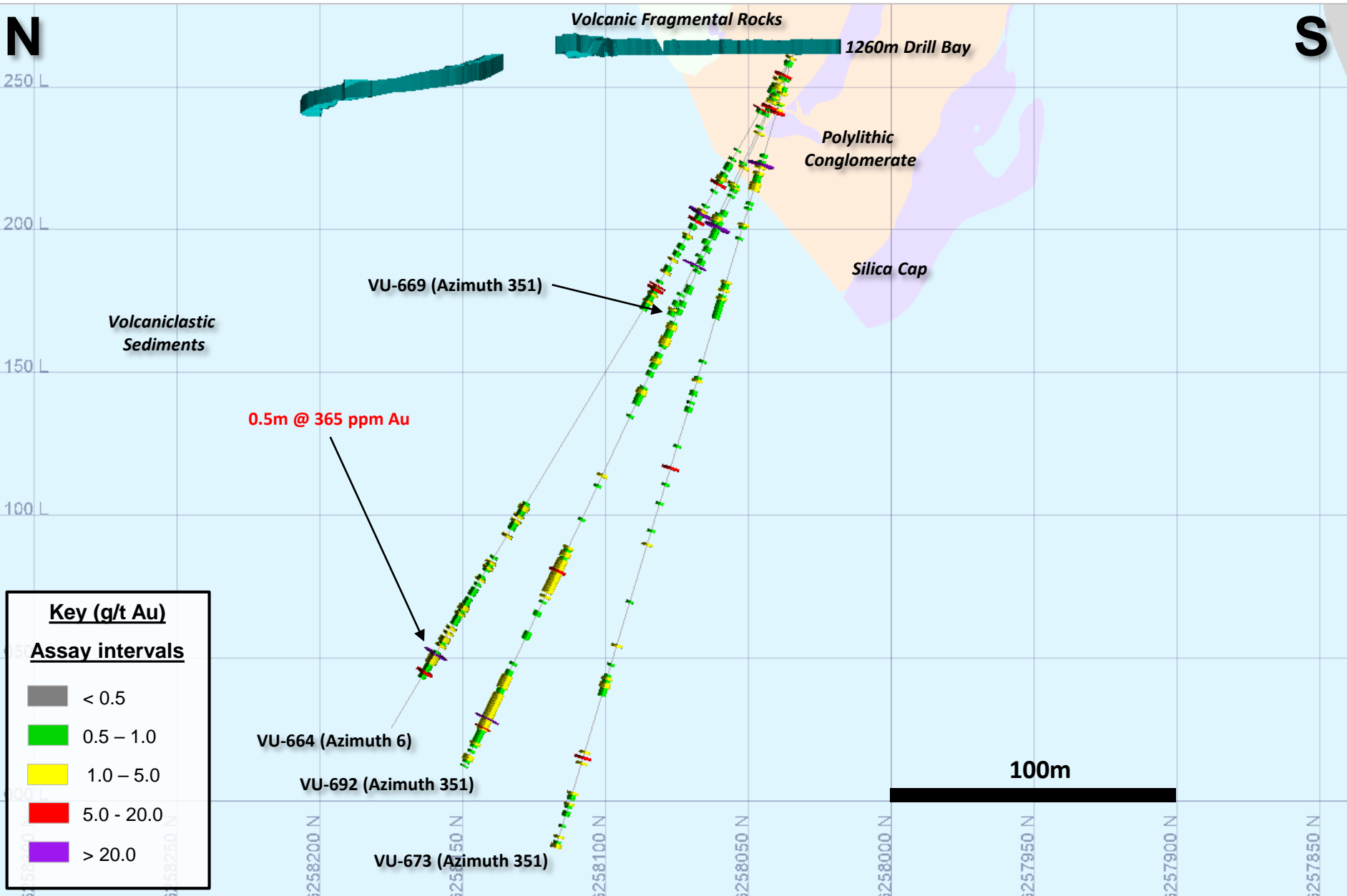
# MAY 31, 2016 UNDERGROUND DRILLING RESULTS: SECTION VIEW - 15M WIDE: 1260 DRILL BAY, AZIMUTH 185



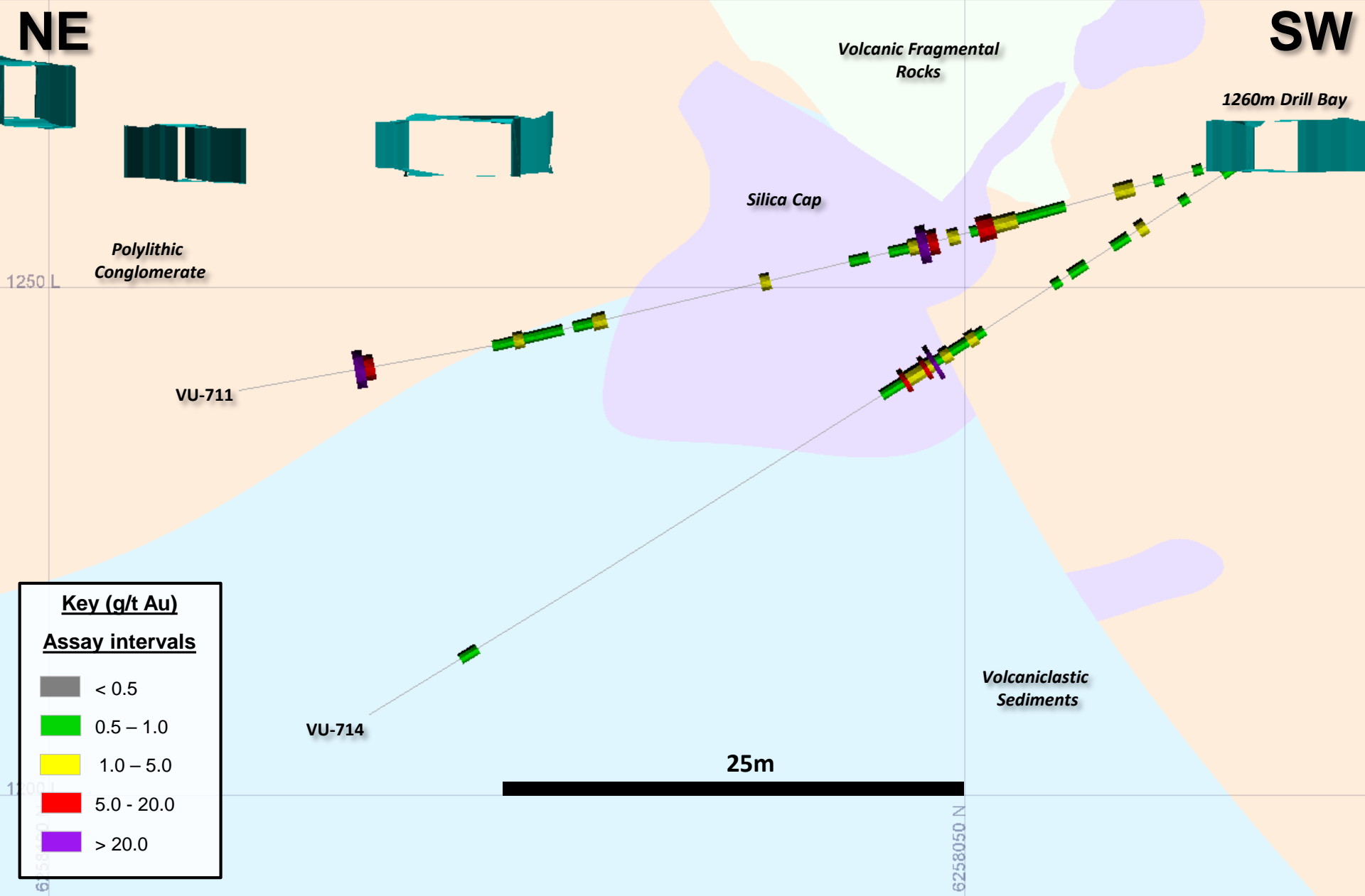
# MAY 31, 2016 UNDERGROUND DRILLING RESULTS: SECTION VIEW - 15M WIDE: 1260 DRILL BAY, AZIMUTH 44



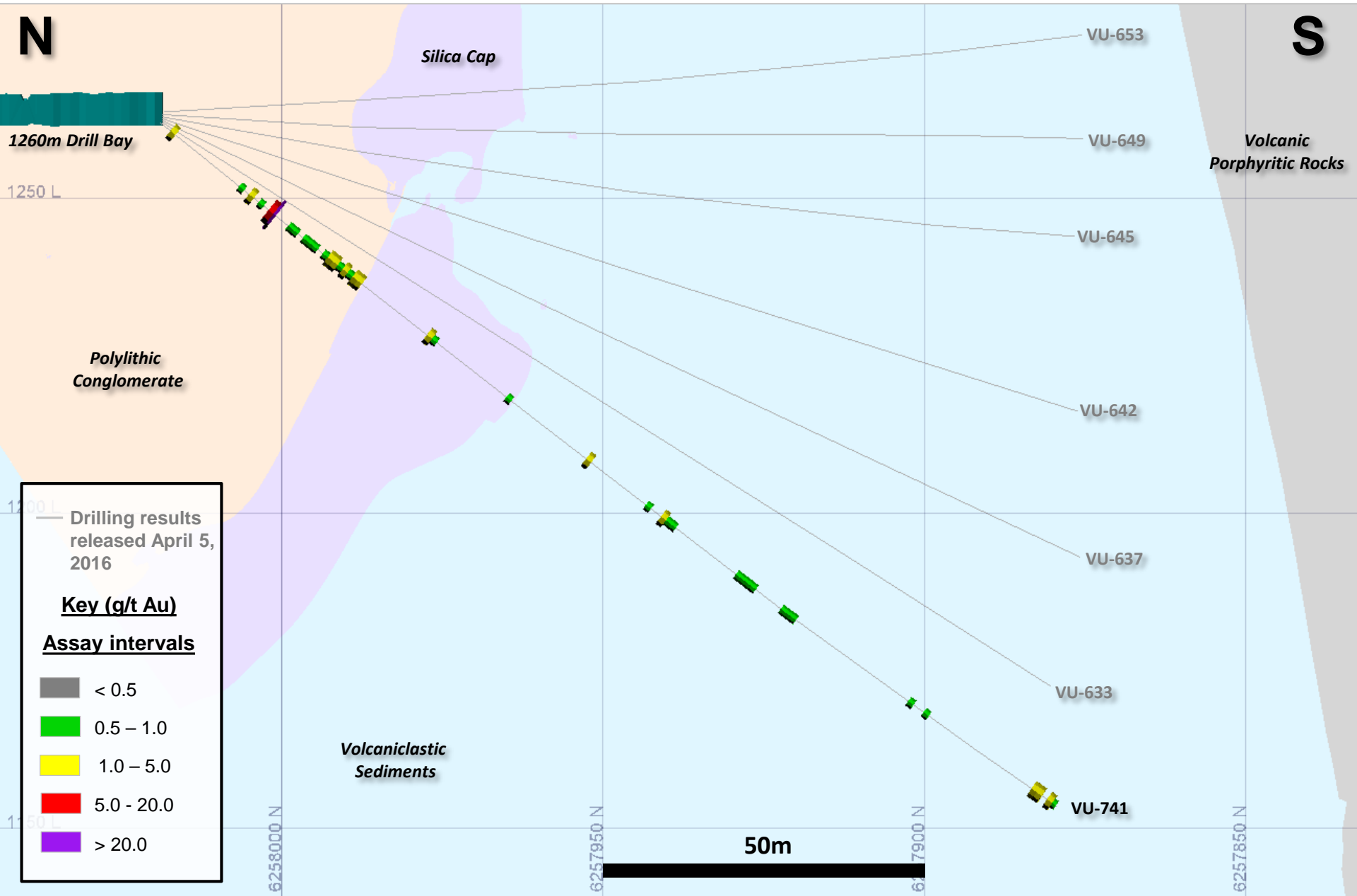
# MAY 31, 2016 UNDERGROUND DRILLING RESULTS: SECTION VIEW - 40M WIDE: 1260 DRILL BAY, AZIMUTH 355



# MAY 31, 2016 UNDERGROUND DRILLING RESULTS: SECTION VIEW - 15M WIDE: 1260 DRILL BAY, AZIMUTH 55



# MAY 31, 2016 UNDERGROUND DRILLING RESULTS: SECTION VIEW - 15M WIDE: 1260 DRILL BAY, AZIMUTH 190



# MAY 31, 2016 UNDERGROUND DRILLING RESULTS: SECTION VIEW - 15M WIDE: 1350 DRILL BAY, AZIMUTH 272

