

Table 1. 2016 Channel Sampling Results

Area	Channel ID	Length (m)	Au (g/t)
Trench A	CH-16-01	2.0	0.72
Trench A	CH-16-01(2)	2.0	0.63
Trench A	CH-16-02	1.8	1.12
Trench A	CH-16-02(2)	1.8	1.15
Trench A	CH-16-03	2.0	0.71
Trench A	CH-16-05	1.5	0.99
Trench A	CH-16-06	1.0	0.12

Trench B	CH-16-07	1.6	0.13
----------	----------	-----	------

Trench C	CH-16-08	2.5	0.31
Trench C	CH-16-09	0.5	0.24
Trench C	CH-16-10	0.4	0.28
Trench C	CH-16-11	1.5	0.18
Trench C	CH-16-12	3.5	0.47
Trench C	CH-16-13	1.5	0.05
Trench C	CH-16-14	5.5	0.32
Trench C	CH-16-15	12.0	0.22

Trench D	CH-16-16	5.95	0.28
Trench D	CH-16-17	0.5	0.19
Trench D	CH-16-18	0.5	0.09
Trench D	CH-16-19	5.5	0.24

Trench E	CH-16-20	1.0	0.27
Trench E	CH-16-21	2.25	0.14

Trench F	CH-16-22	4.5	0.05
Trench F	CH-16-23	4.0	0.02
Trench F	CH-16-24	5.0	0.01
Trench F	CH-16-25	2.0	0.03
Trench F	CH-16-26	1.0	0.02
Trench F	CH-16-27	2.0	0.01
Trench F	CH-16-28	1.0	0.04
Trench F	CH-16-29	2.5	0.07
Trench F	CH-16-30	2.0	0.07

Trench F	CH-16-31	2.0	0.11
Trench F	CH-16-32	4.5	0.07
Trench F	CH-16-33	1.0	1.06
Trench F	CH-16-34	3.2	0.35
Trench F	CH-16-35	3.8	0.16

2016 Grab and Channel Samples (reported on May 25, 2016)

Location	Type	Gold g/t
Trench B	Channel 0.5m	2.24
Trench B	Grab	1.84
Trench B	Grab	1.17
Trench B	Grab	0.89
Trench E	Grab	0.87
Trench B	Grab	0.58
Trench B	Channel 0.5m	0.52
Trench B	Grab	0.5

2012 Grab Samples from the Cobble Zone

Type	Gold g/t
Grab	0.24
Grab	0.51
Grab	0.78

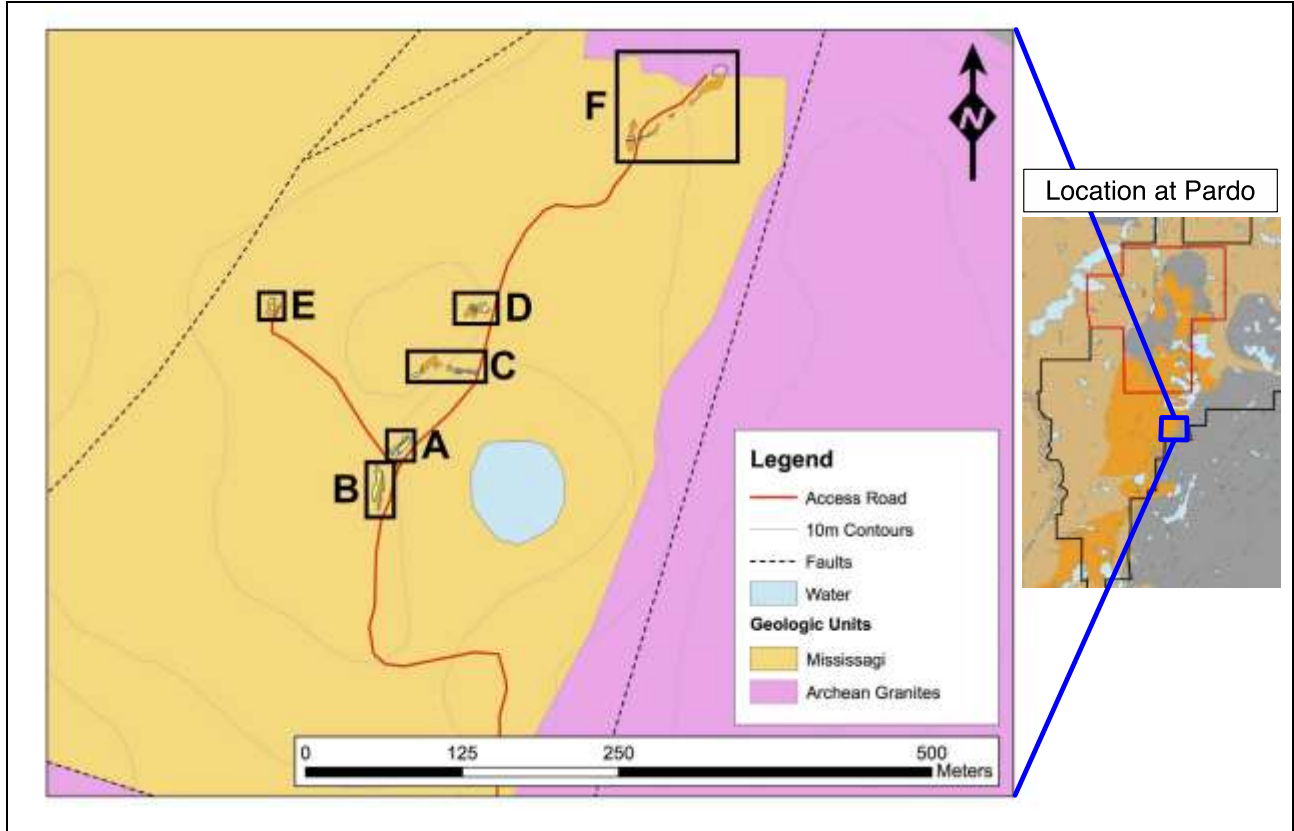


Figure 1. 2016 Trench locations.

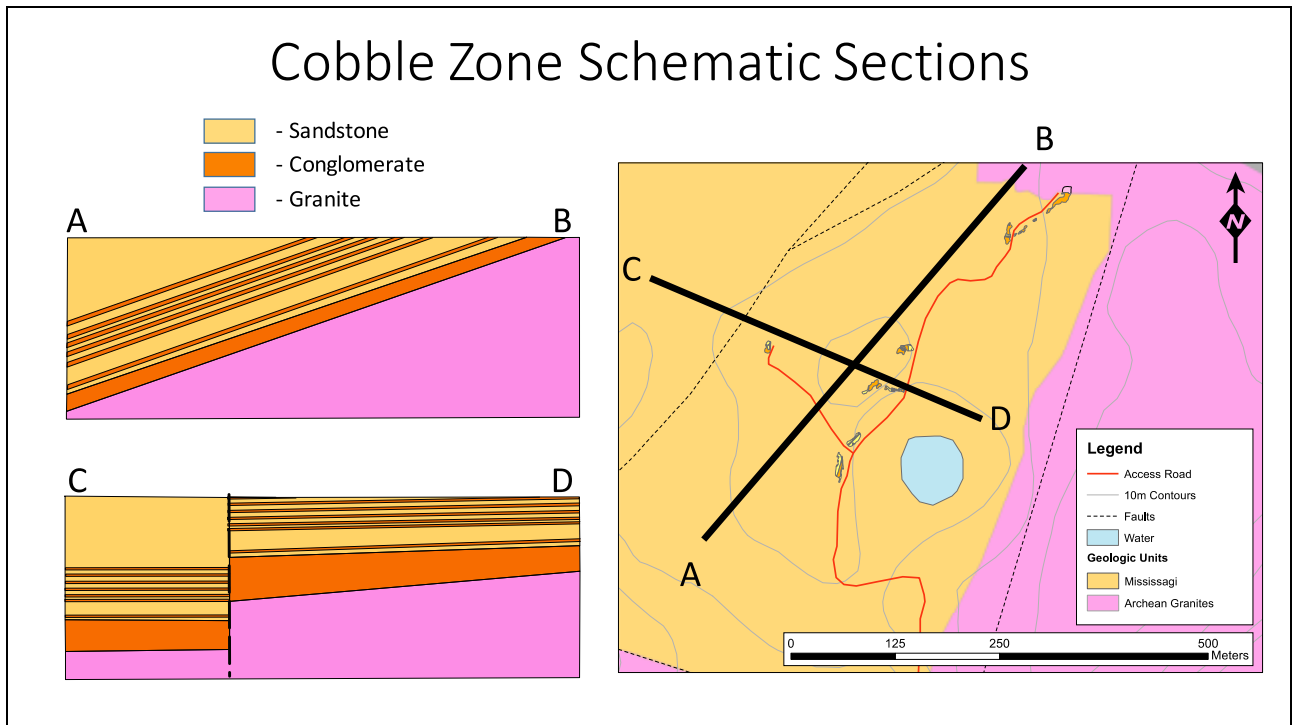


Figure 2. Schematic North-South (A-B) and East-West (C-D) Sections of the Cobble Zone.

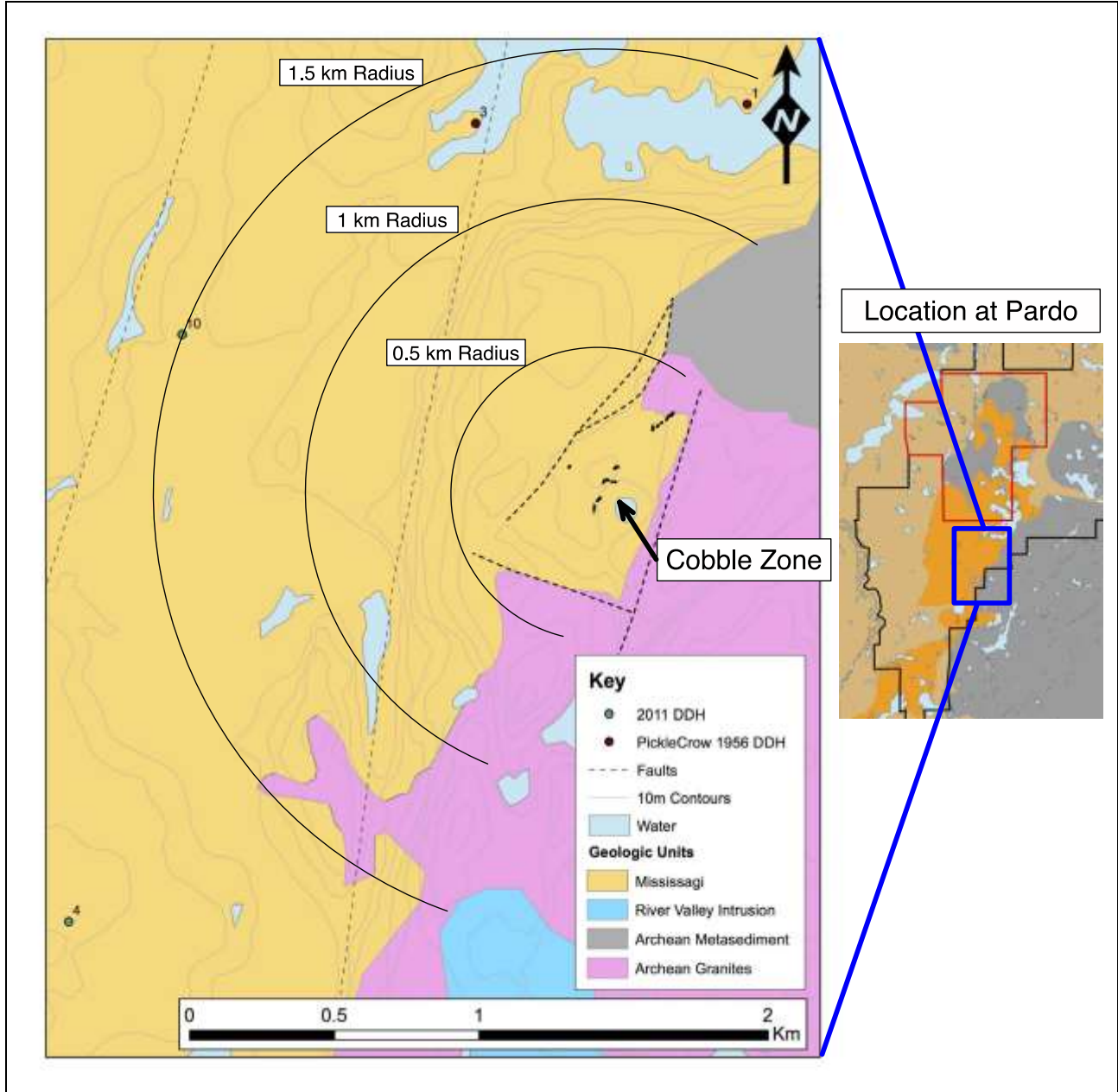


Figure 3. Previous drilling locations near the Cobble Zone.