

Figure 1. Colomac and Goldcrest North Drillhole Locations

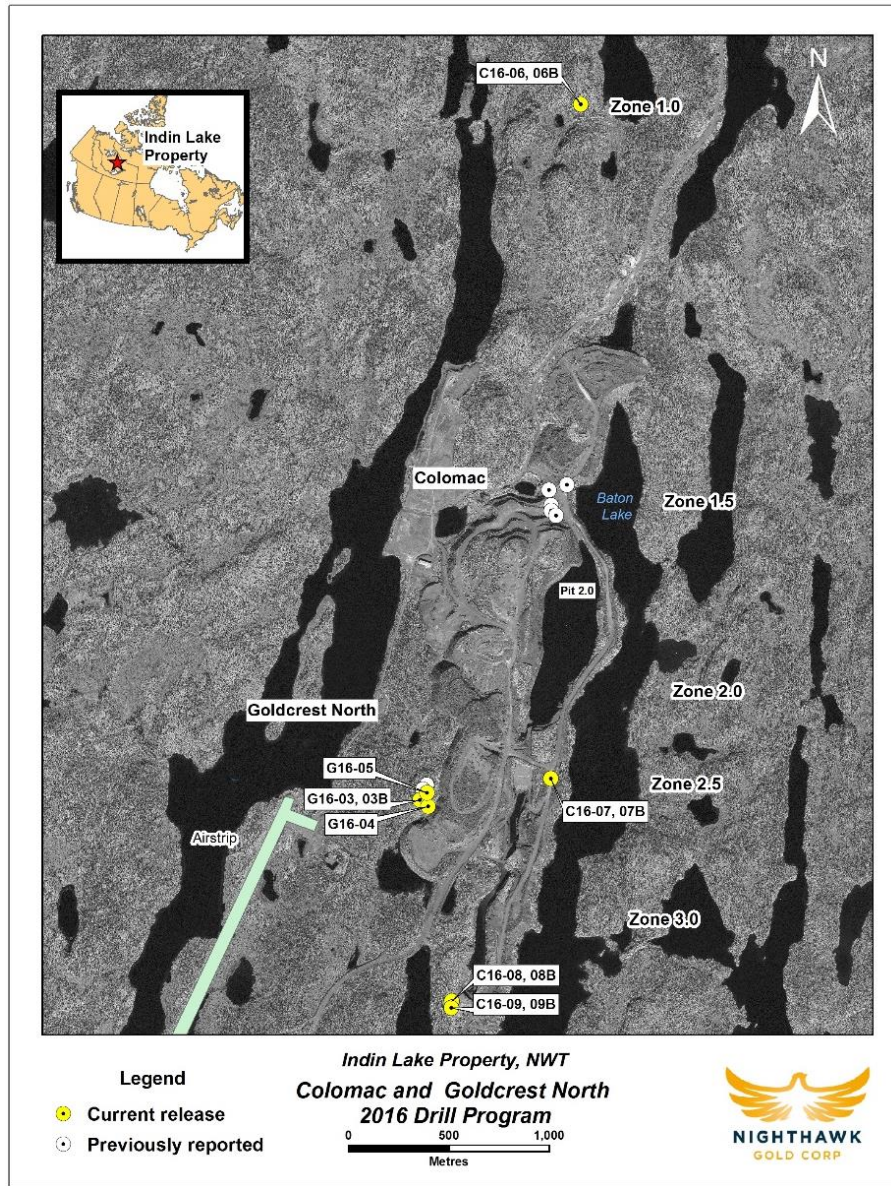


Figure 2. Colomac Longitudinal Section Showing Near Surface Resource and Exploration Potential

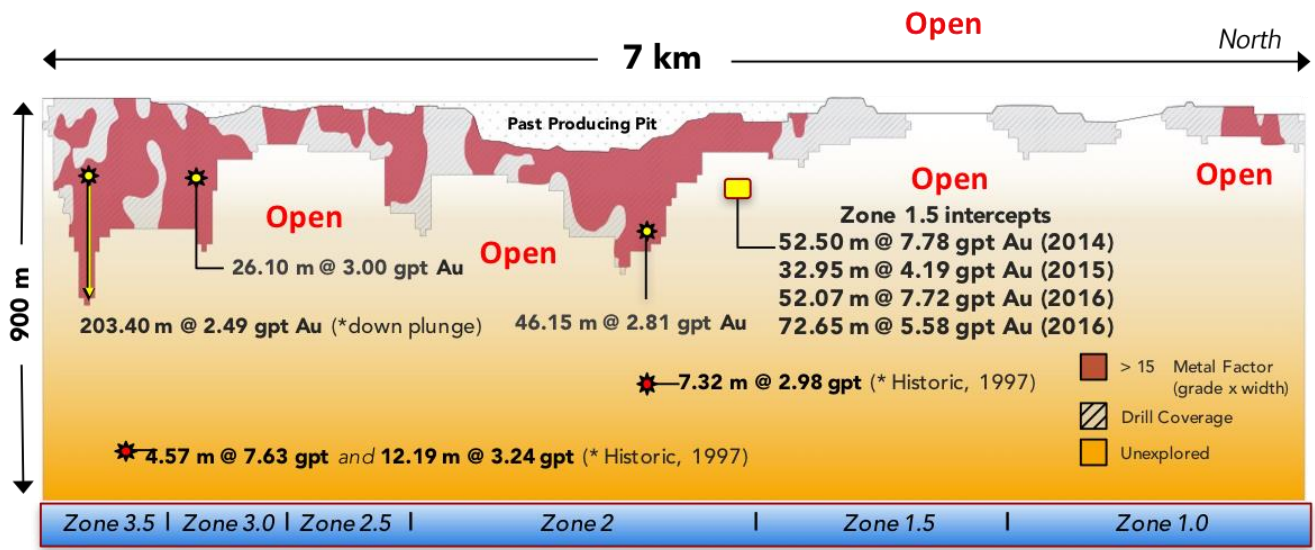


Figure 3. C16-07, -07B Drillhole Section

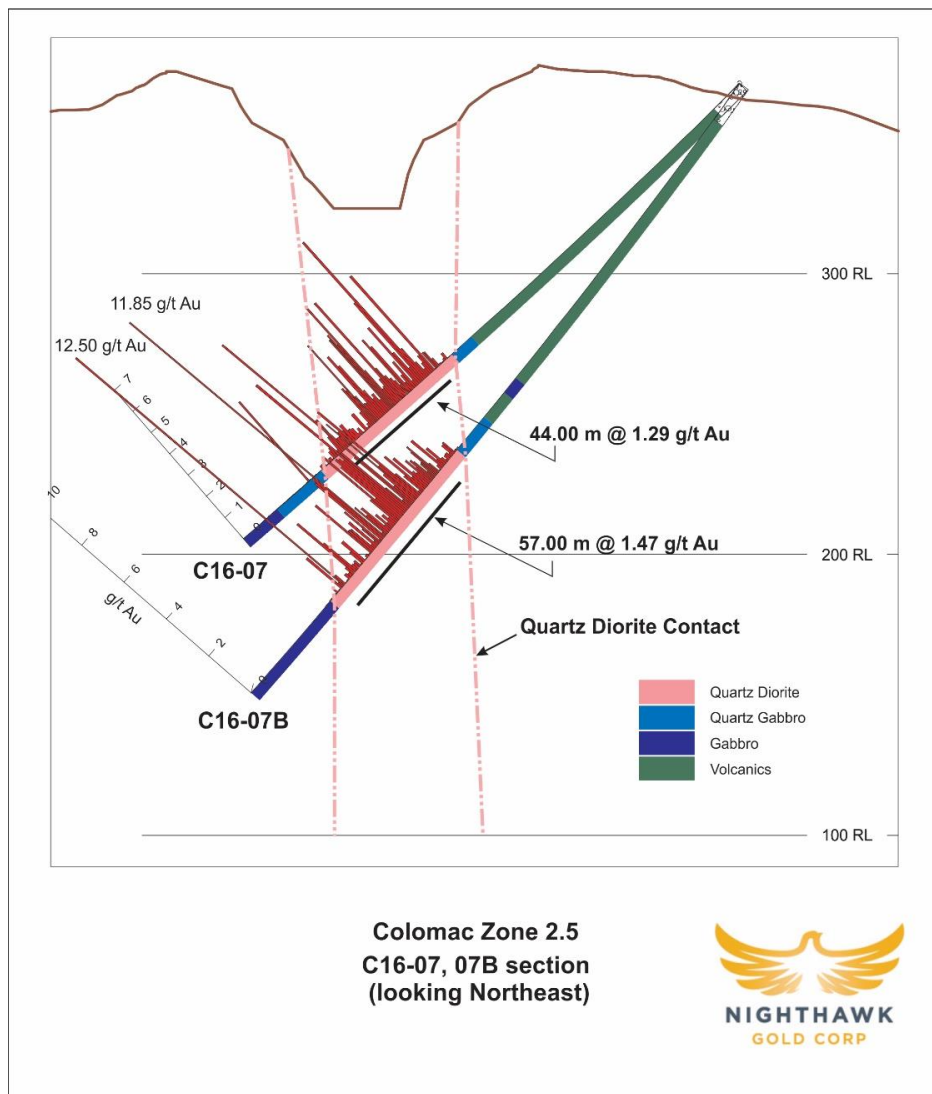


Figure 4. C16-06, -06B Drillhole Section

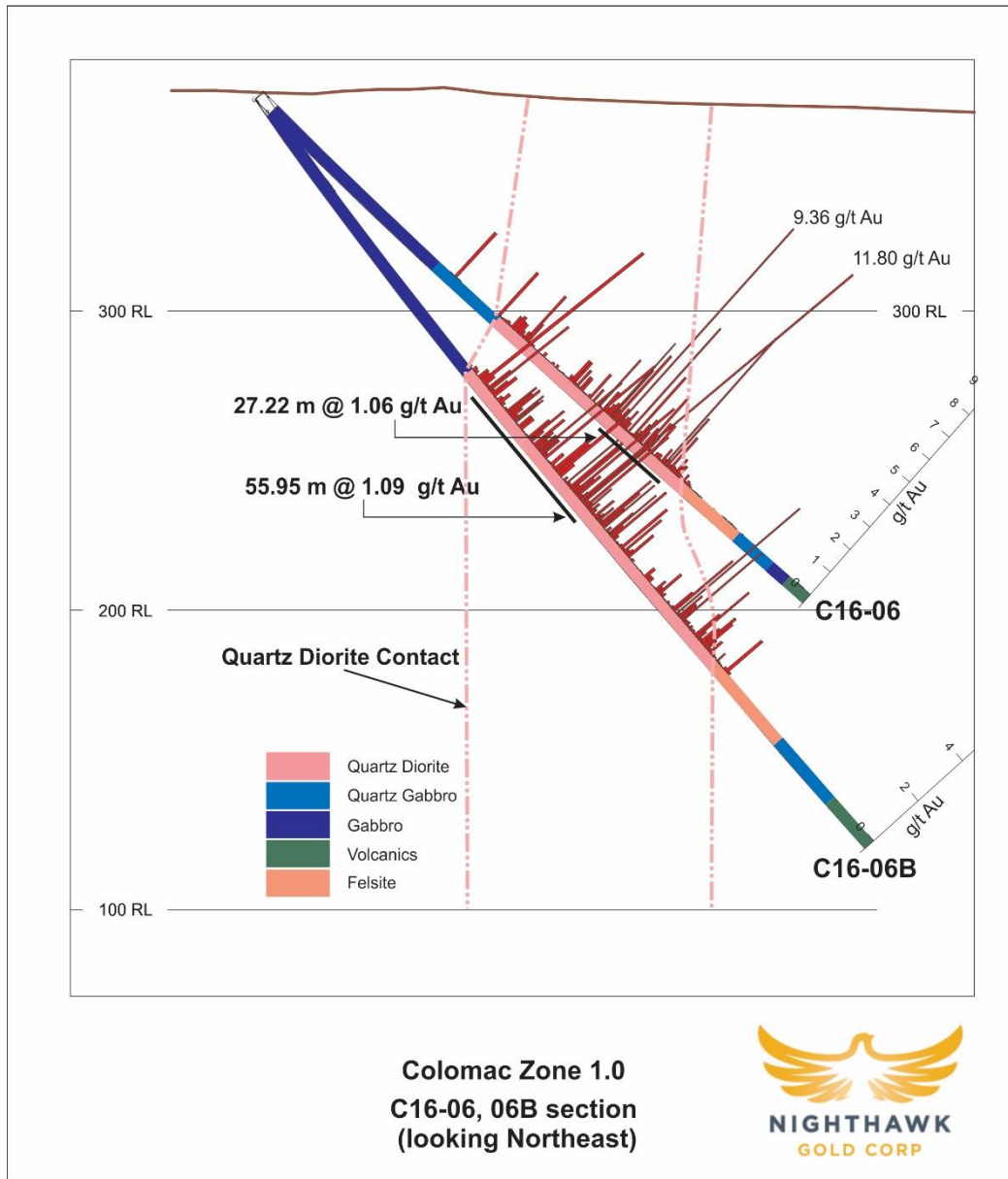


Figure 5. G16-05 Drillhole Section

