

Southern Sombbrero Soil Survey and Trenching Results

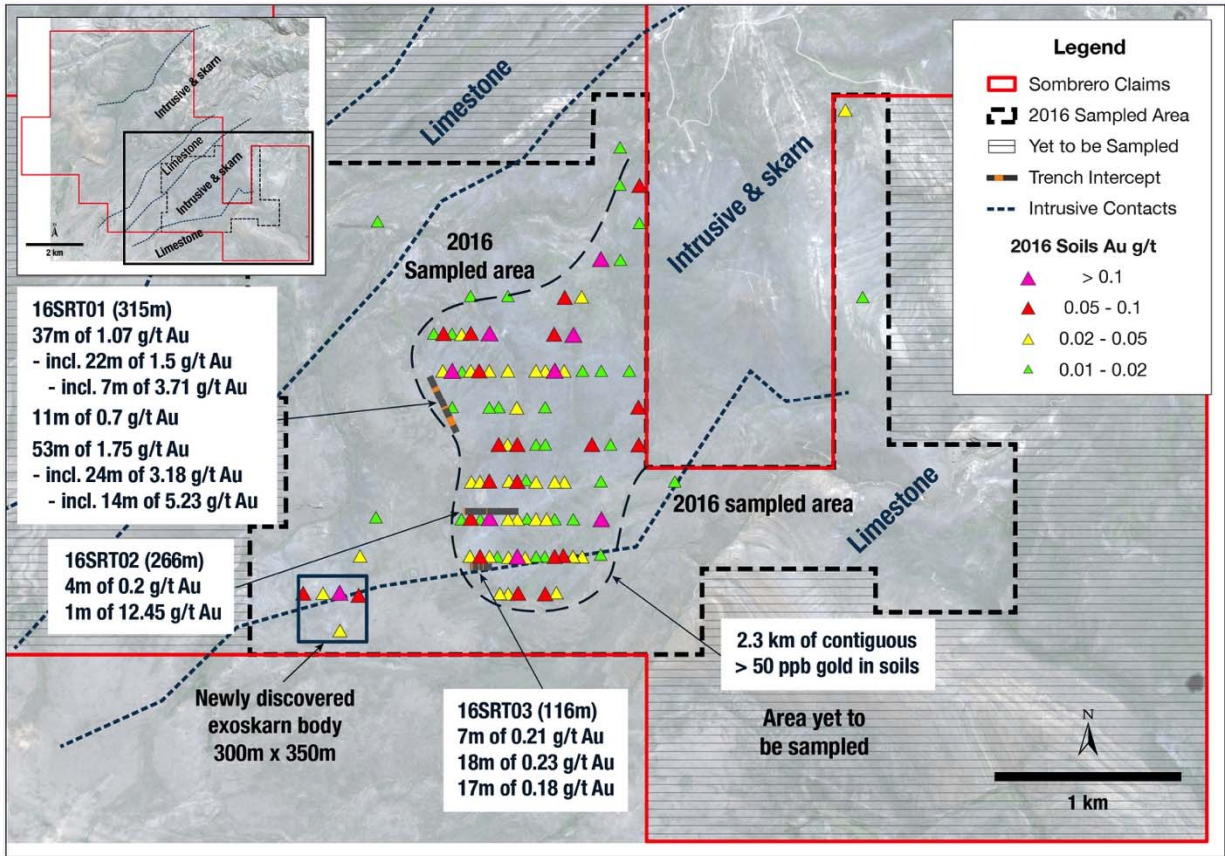


Figure 1: Highlights the location of the trench intercepts within the newly discovered 2.3 km gold in soils anomaly. In addition a newly discovered 350 meter by 300 meter exoskarn body is highlighted to the west – southwest of the soil anomaly.

Southern Sombbrero Rock Chip Samples Gold

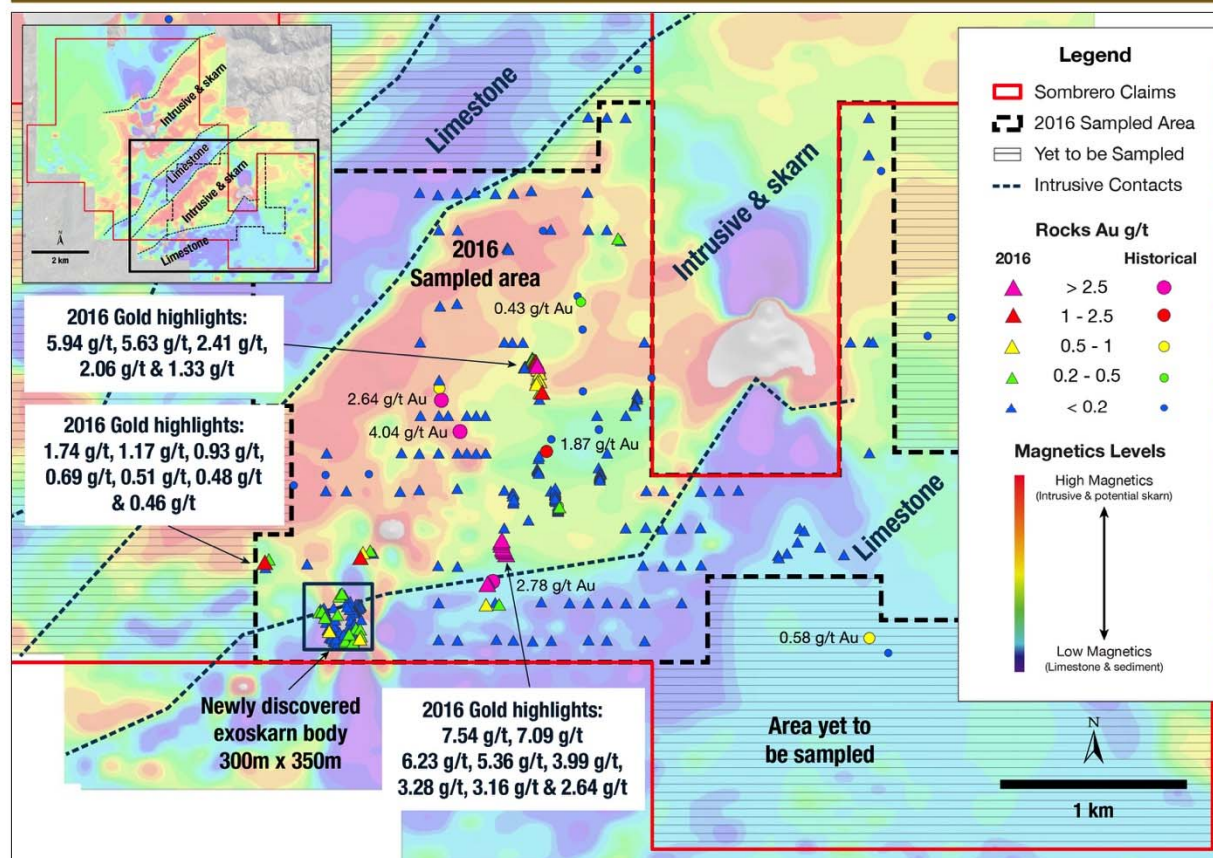


Figure 2: Illustrates the location of the recent and historical rock chip samples highlighting gold values over an area approximately 4.5 kilometers by 4.2 kilometers.

Southern Sombbrero Rock Chip Samples Copper

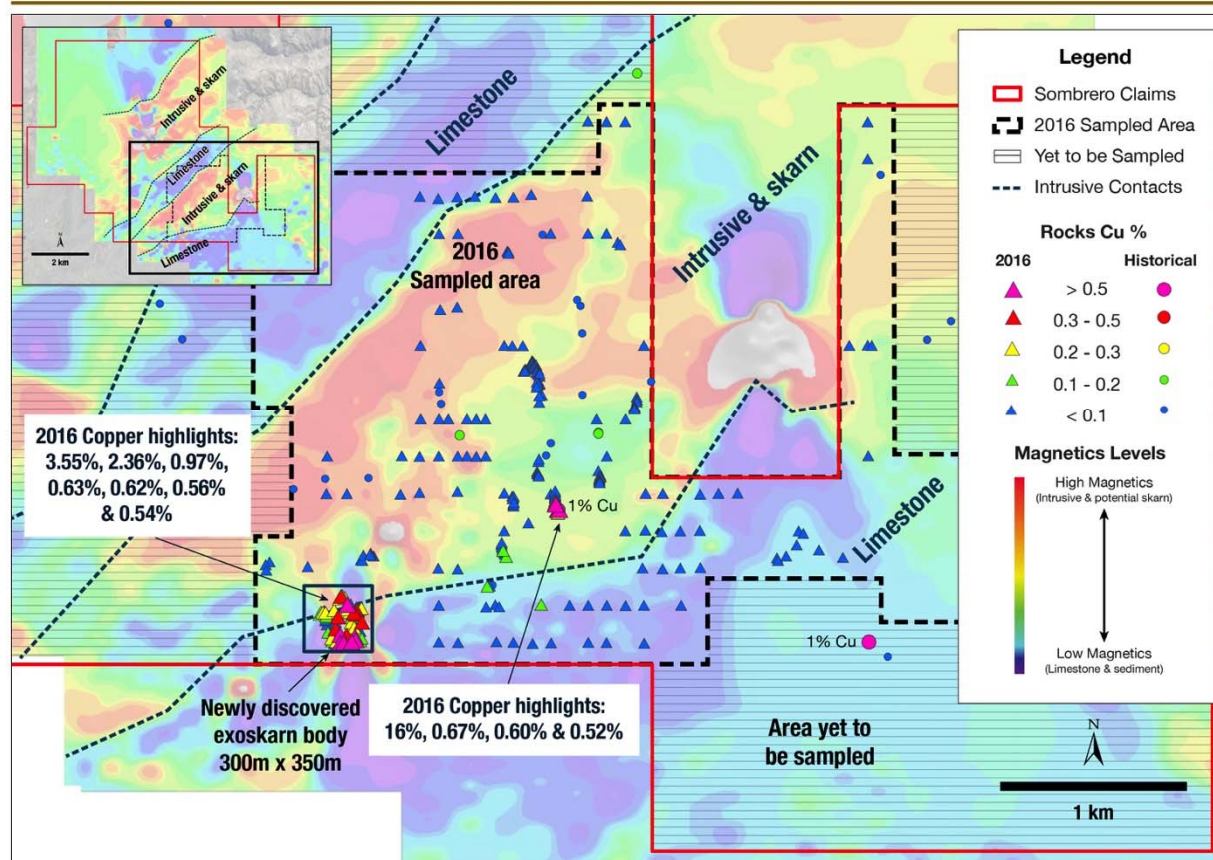


Figure 3: Illustrates the location of the recent and historical rock chip samples highlighting copper values over an area approximately 4.5 kilometers by 4.2 kilometers.