

Figure 1

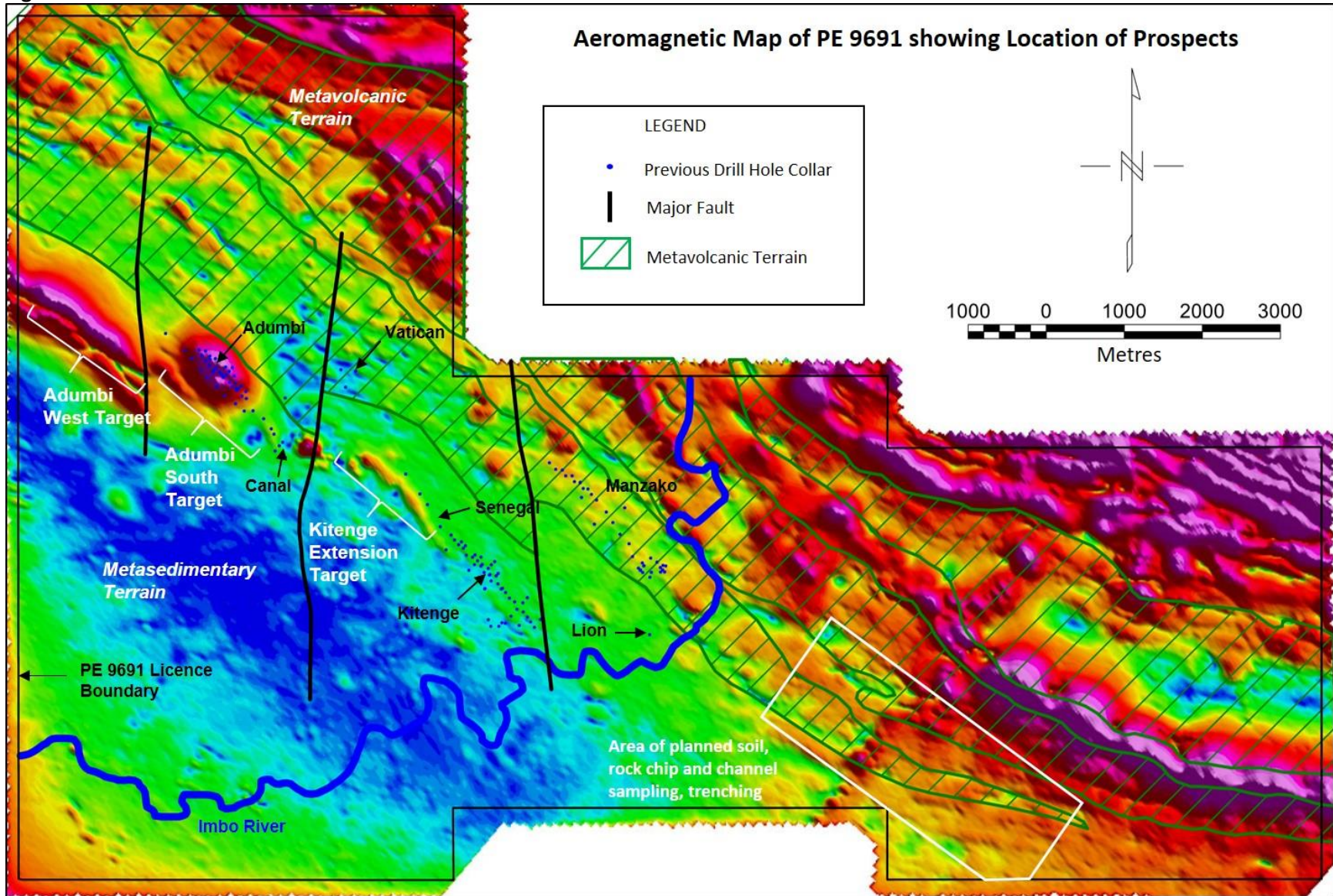


Figure 2

Adumbi South Target: Airborne magnetic map with soil geochemical data and locations of drill holes

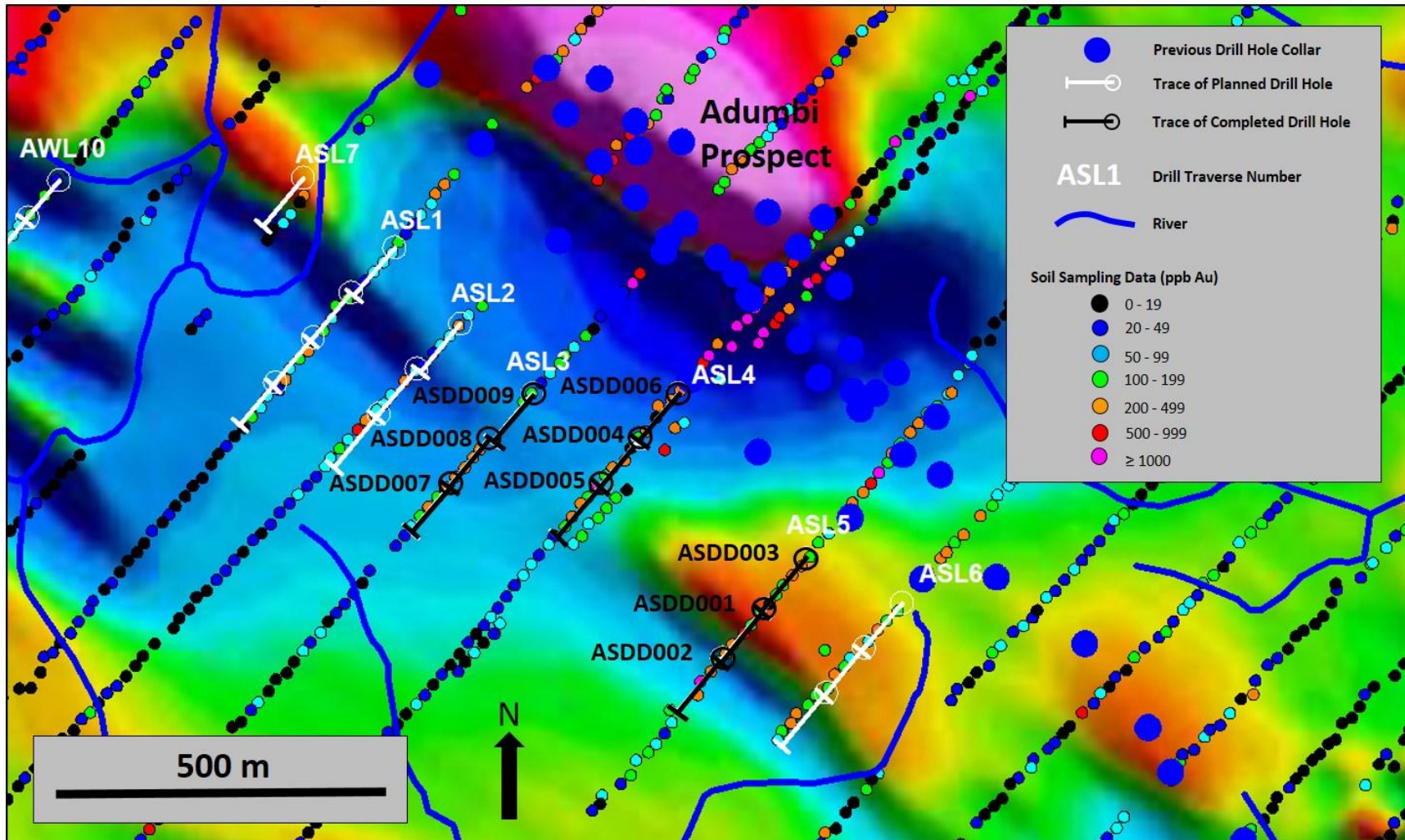


Figure 3

Kitenge Extension Target: Airborne magnetic map with soil geochemical data and locations of planned drill holes

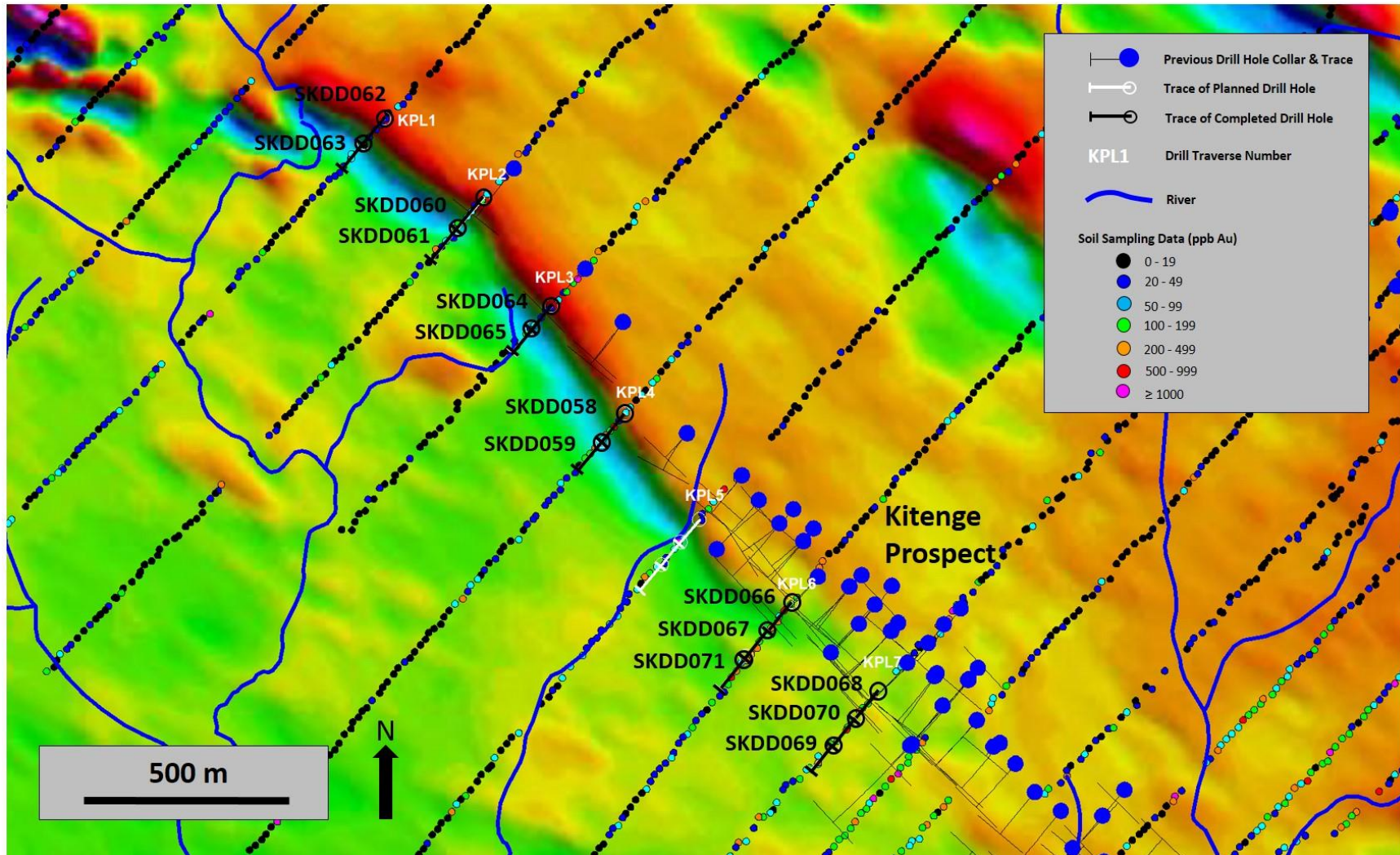


Figure 4

Adumbi West Target: Airborne magnetic map with soil geochemical data and locations of planned drill holes

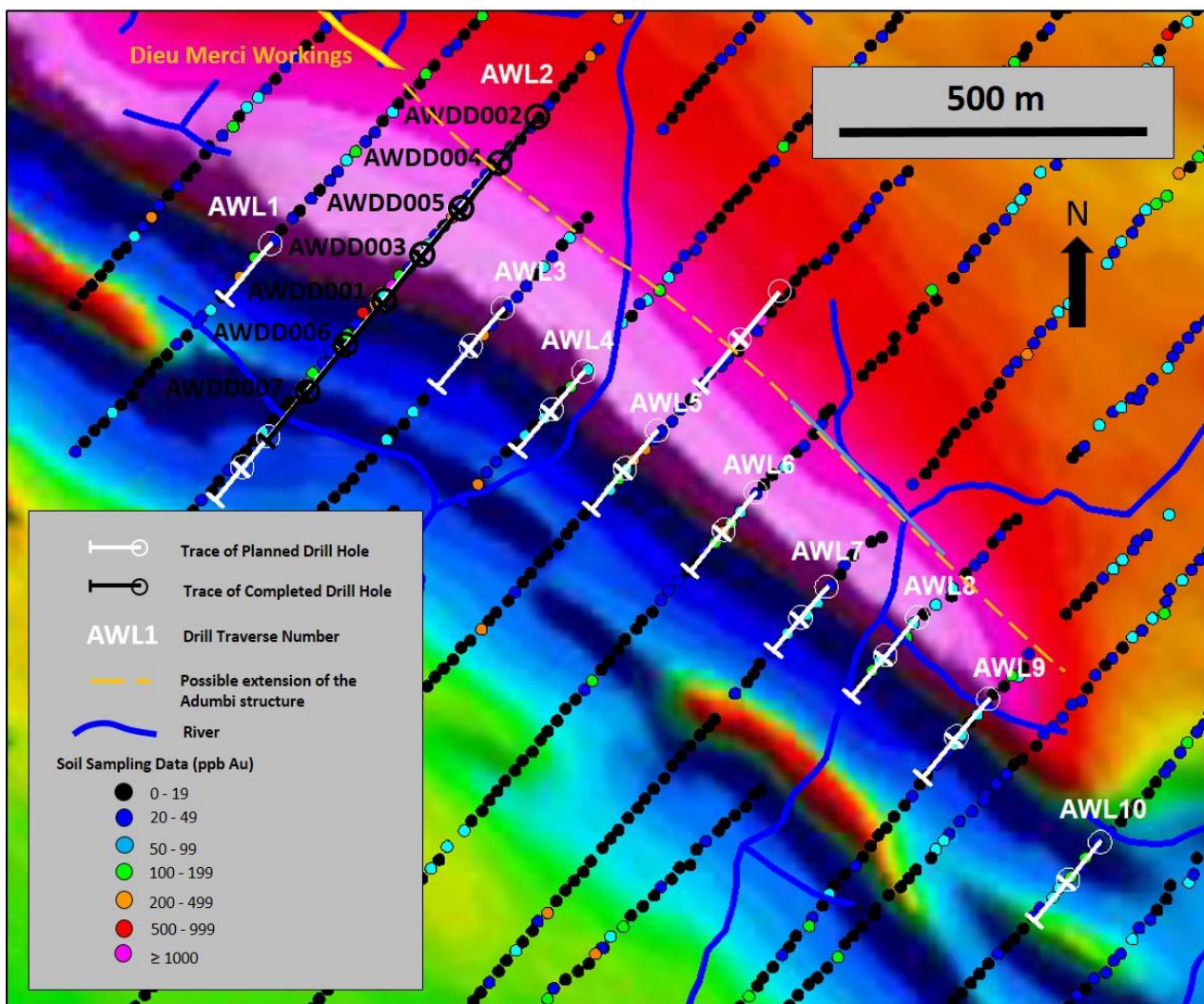


Figure 5

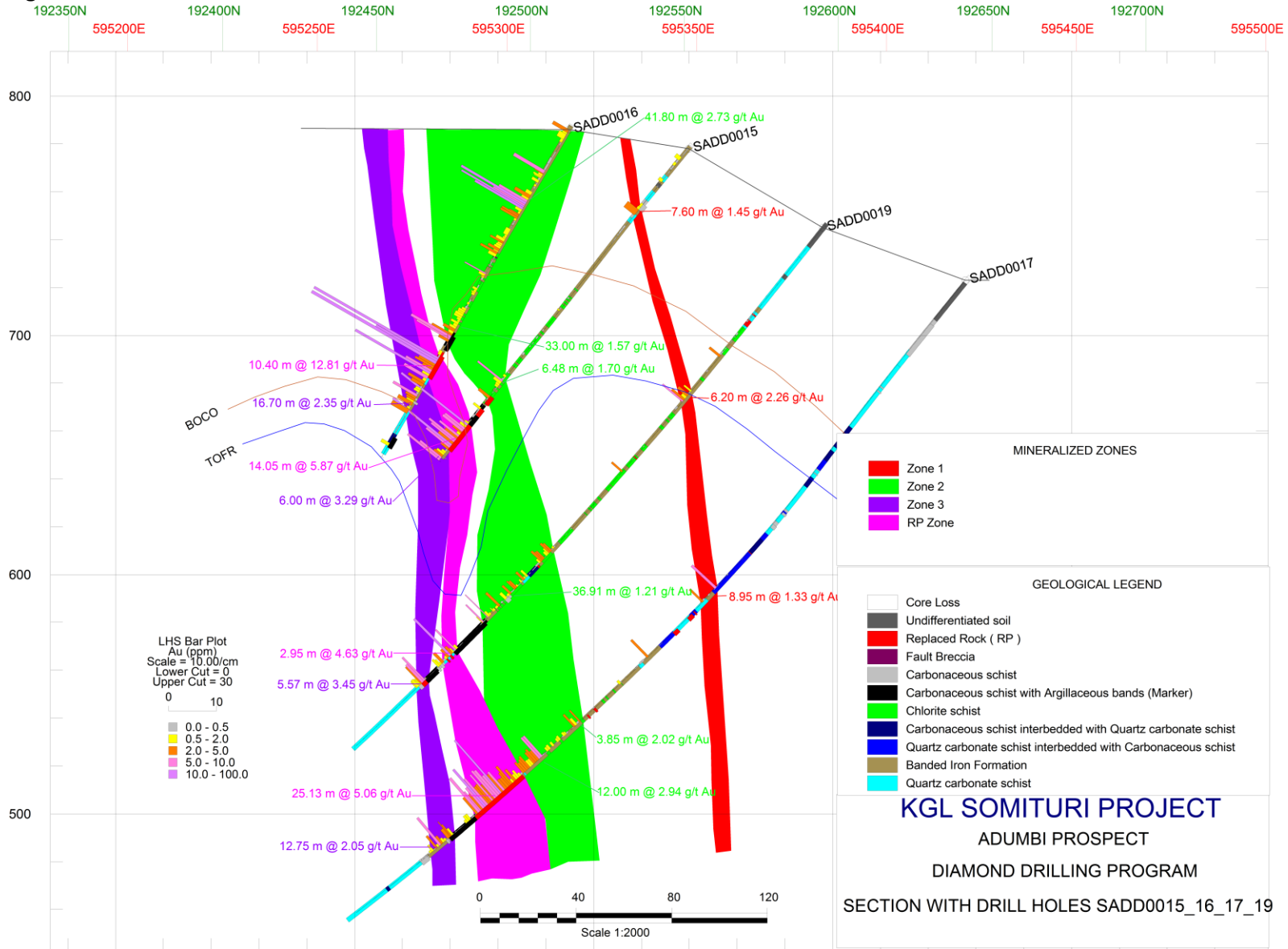


Figure 6

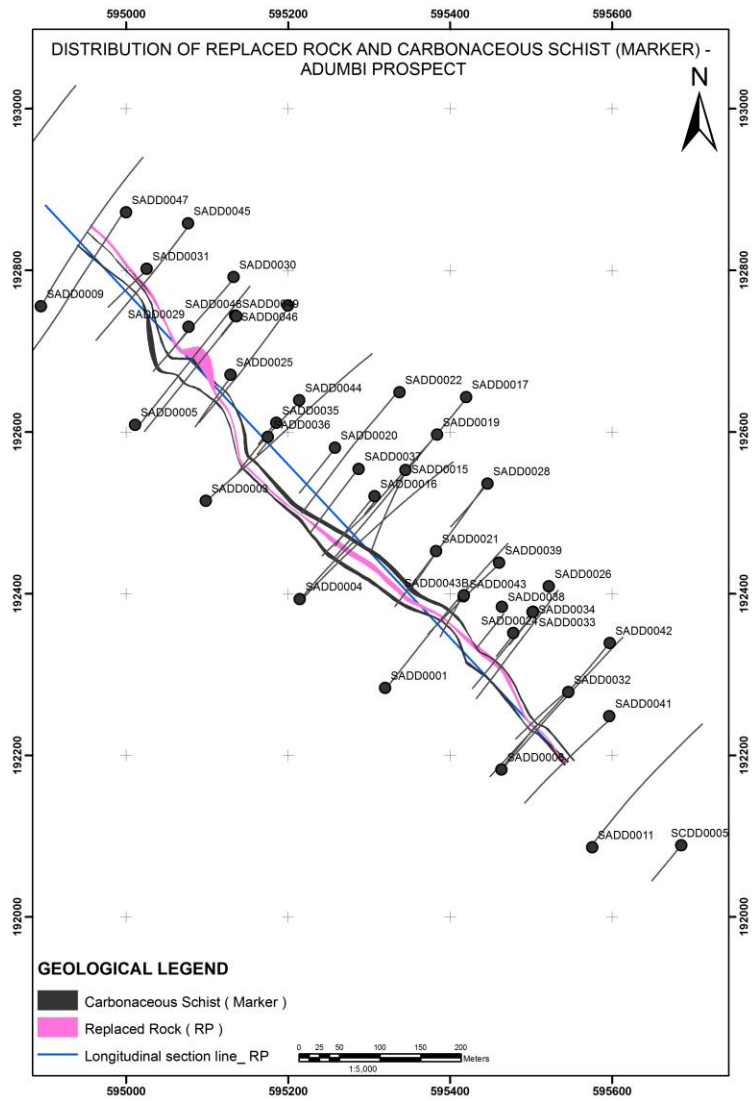


Figure 7

LONGITUDINAL SECTION - REPLACED ROCK (RP) INTERSECTIONS

SECTION LOOKING NORTH EAST

