

Figure 1: Section 855820mN

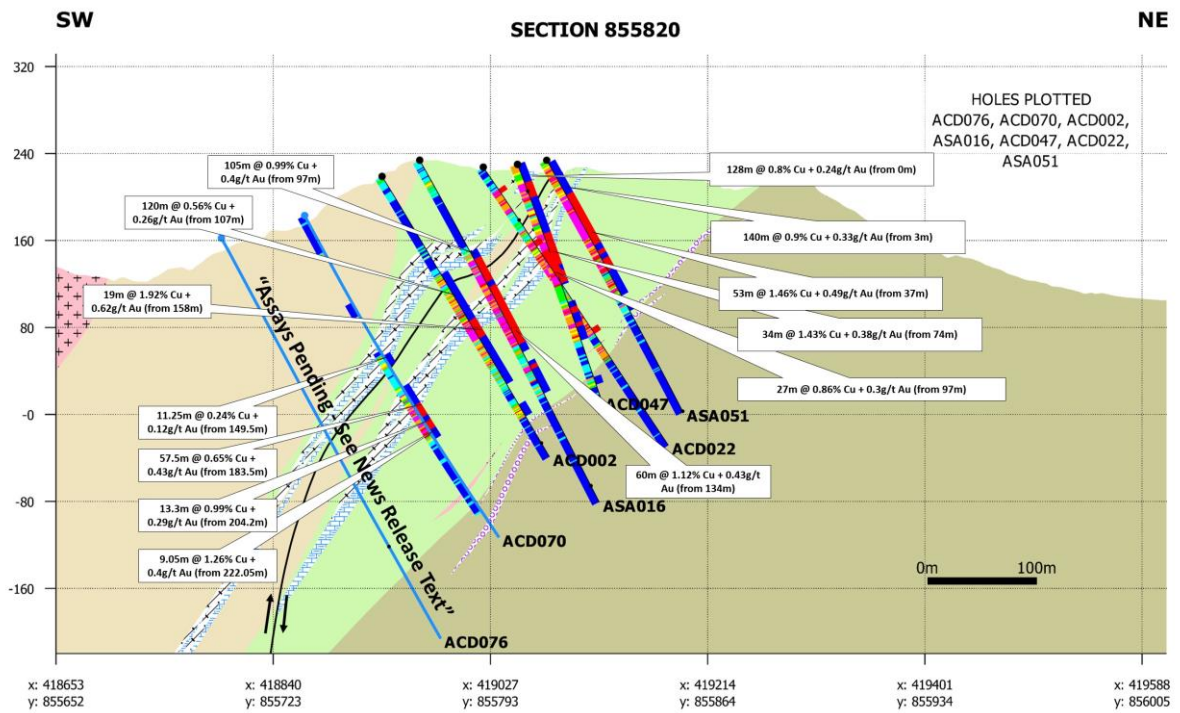


Figure 2: Section 855710mN

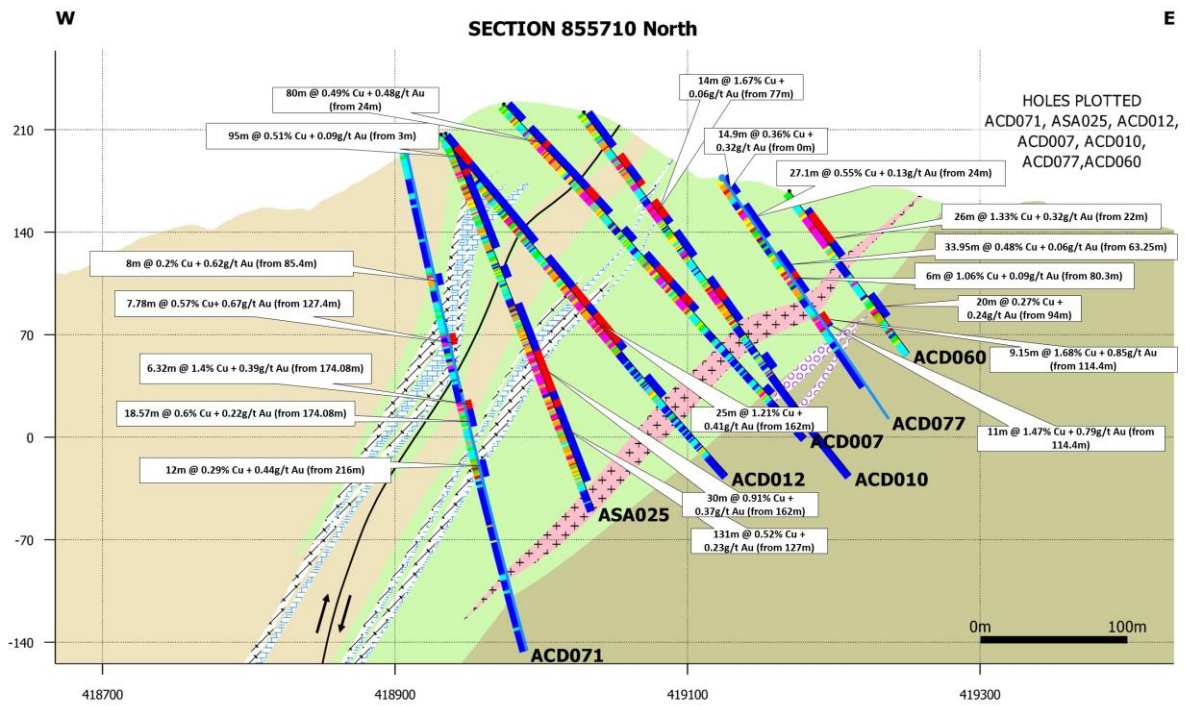


Figure 3: Section 855415mN

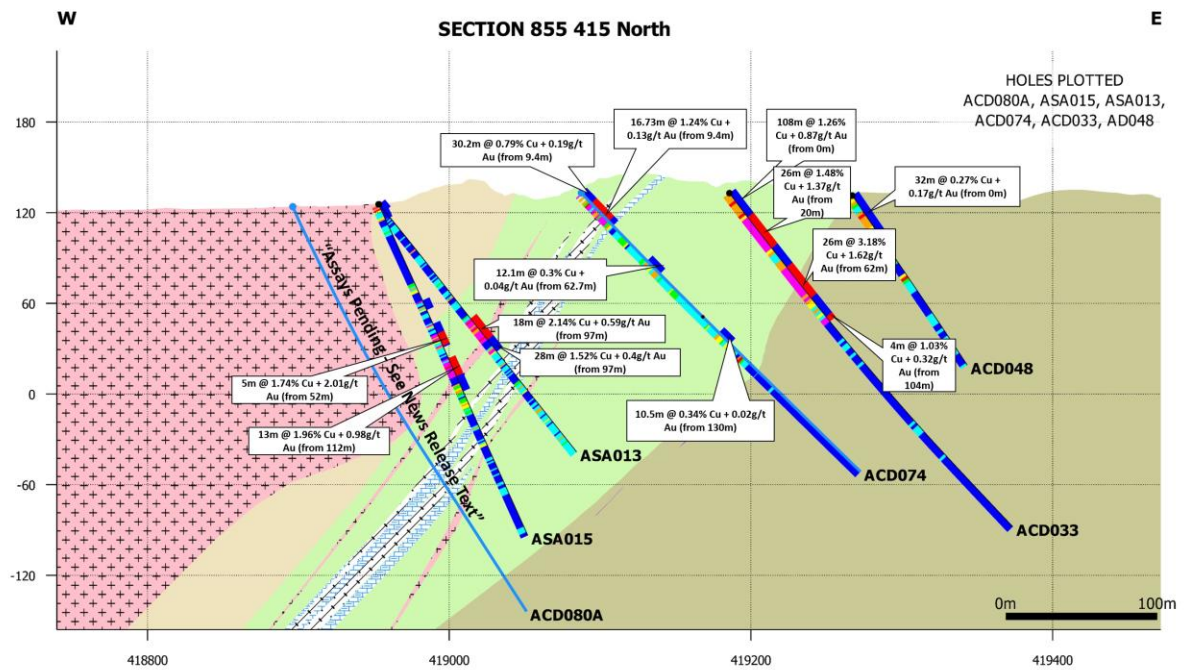


Figure 4: Section 855140mN

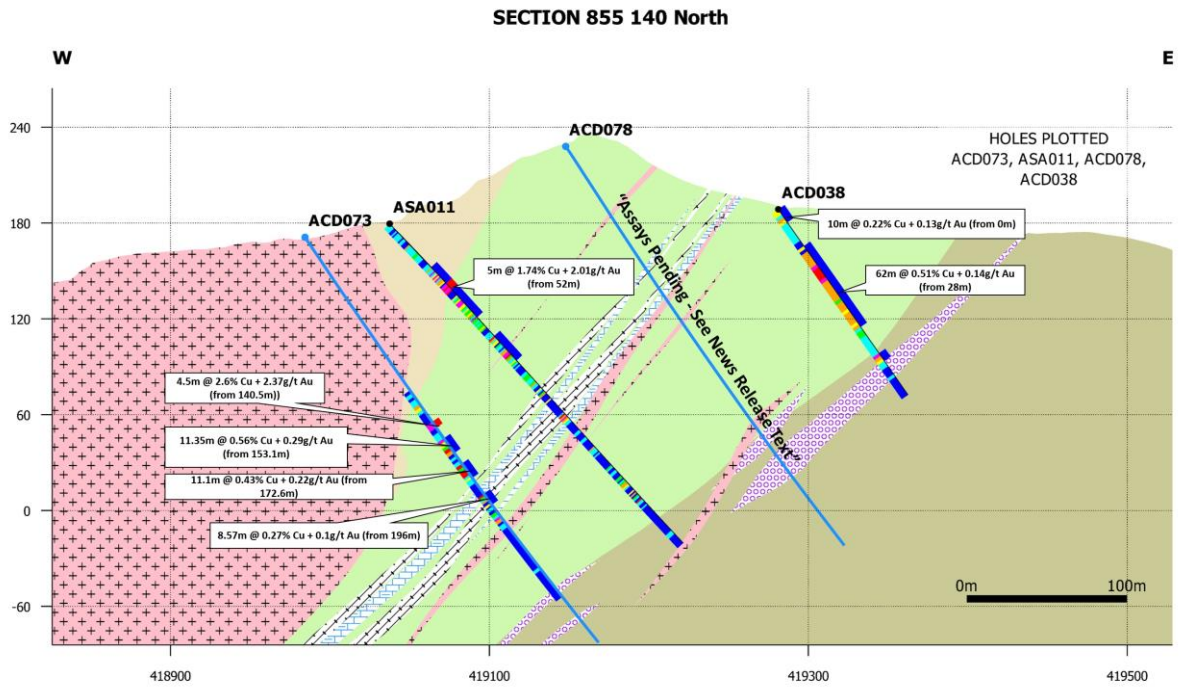


Figure 5: Section 854740mN

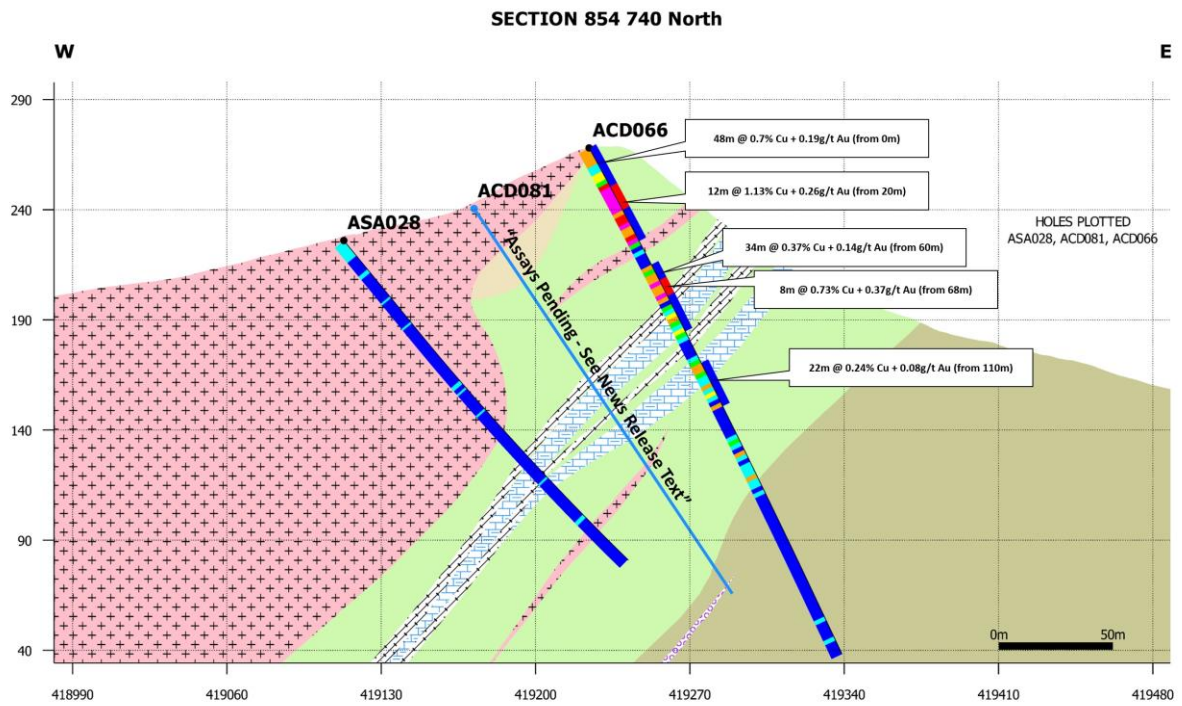




Figure 6: Section 854730mN

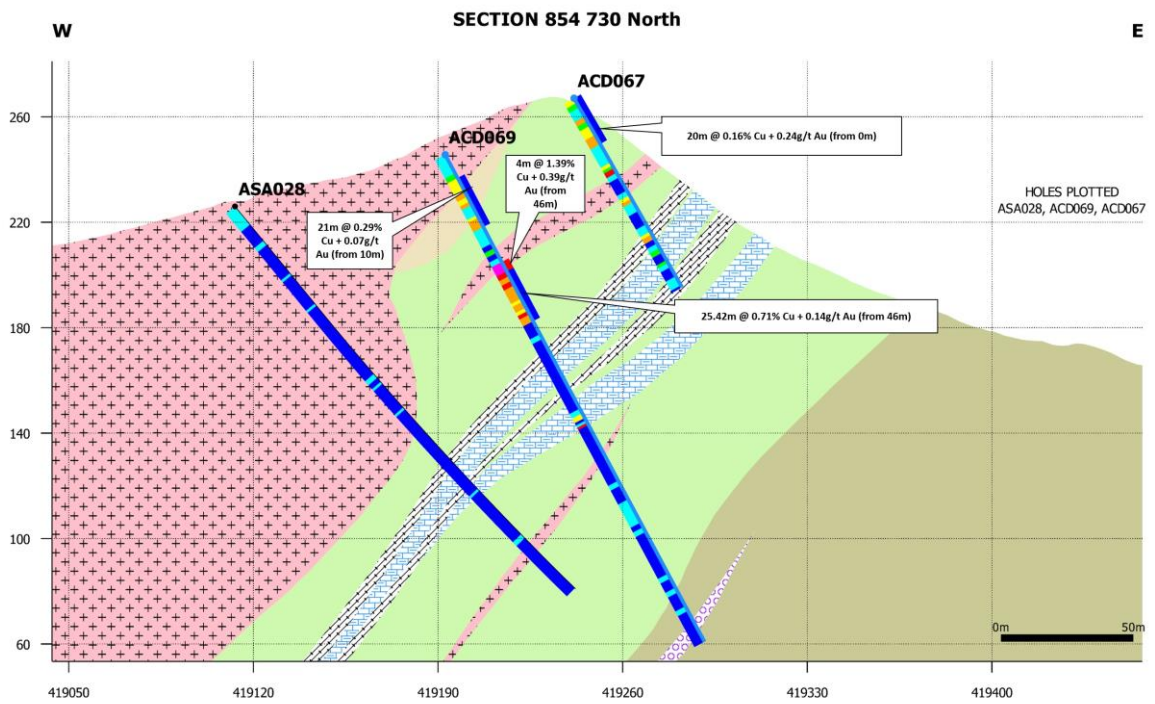


Figure 7: Longitudinal section 418980mE

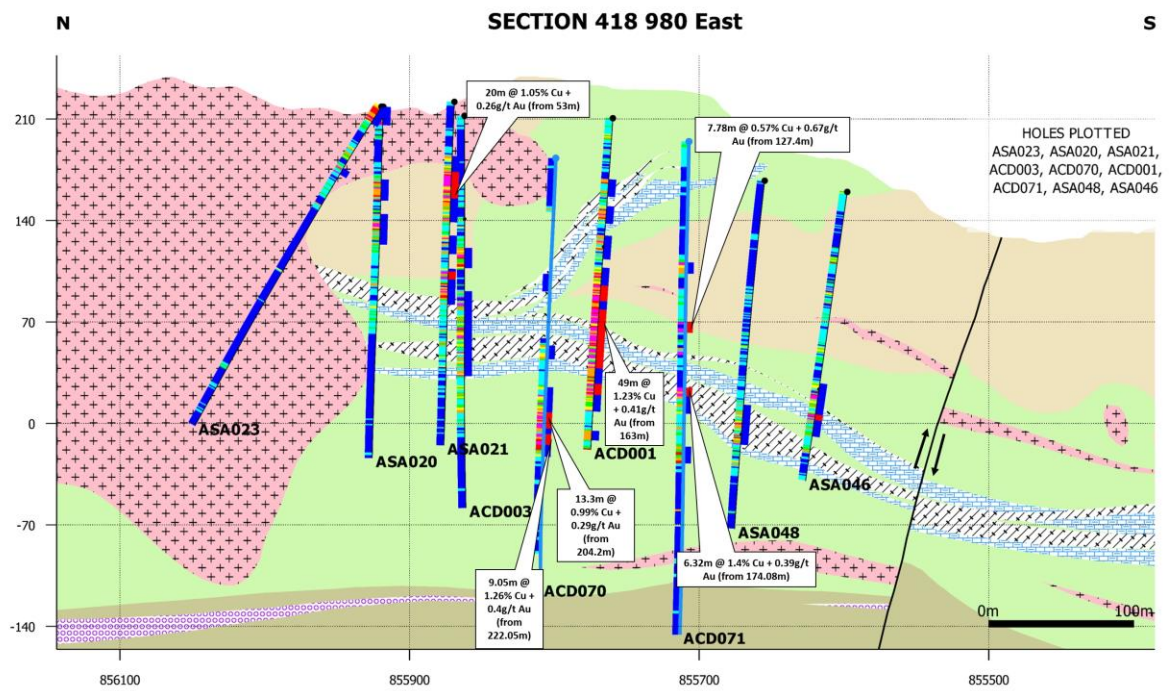
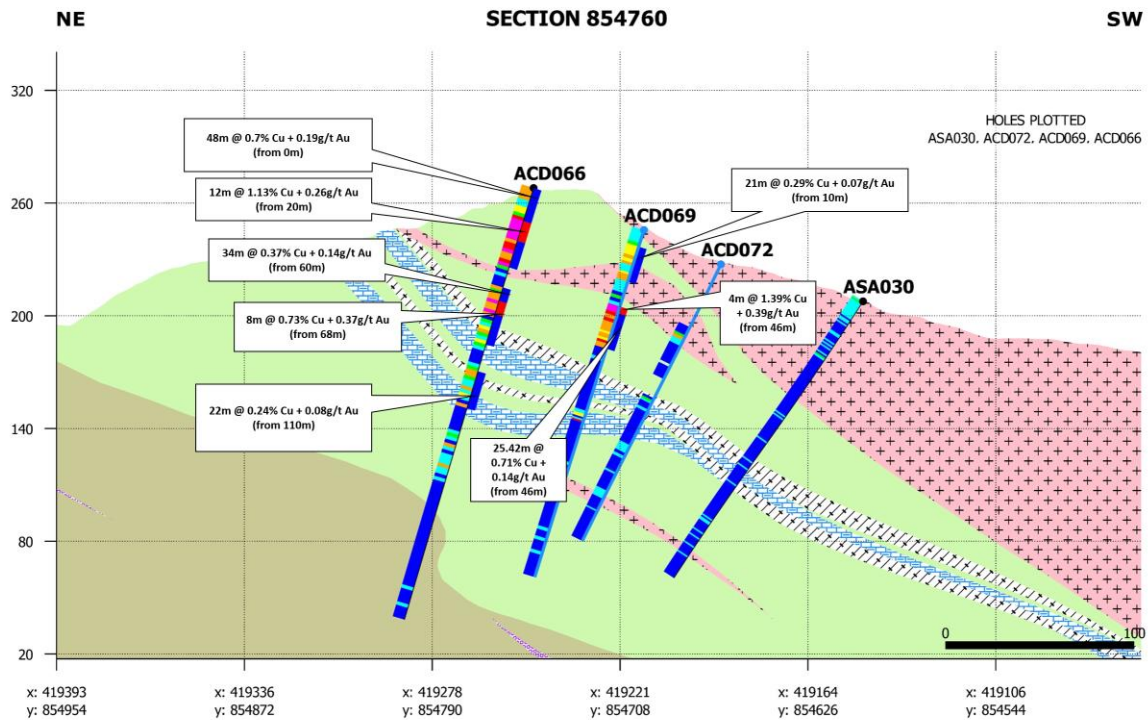


Figure 8: Oblique section 854760mN



**Legend**

**Lithology**

Unit 1	Diorite
Unit 2	Fossiliferous Marly Limestone
	Fiamme Welded Tuff
Unit 3	Amygdaloidal Andesite

**CuEq %**

Blue	< 0.1	Orange	≤ 0.8
Cyan	< 0.2	Red	≤ 1
Green	< 0.3	Pink	> 1
Yellow	< 0.4		

**Intercepts at >0.3% CuEq**

Blue line: > 0.3

**Intercepts at >1.0% CuEq**

Red line: ≥ 1

**Current Drill Holes** (Blue line)

**Previous Drill Holes** (Black line)

CORDOBA MINERALS CORP  
Alacran Project  
December 2017





Figure 9: Map of recent drilling at Alacran

