

Figure 1. Gravity Anomaly Map With IP Resistivity Anomaly Areas and Drill Hole Locations

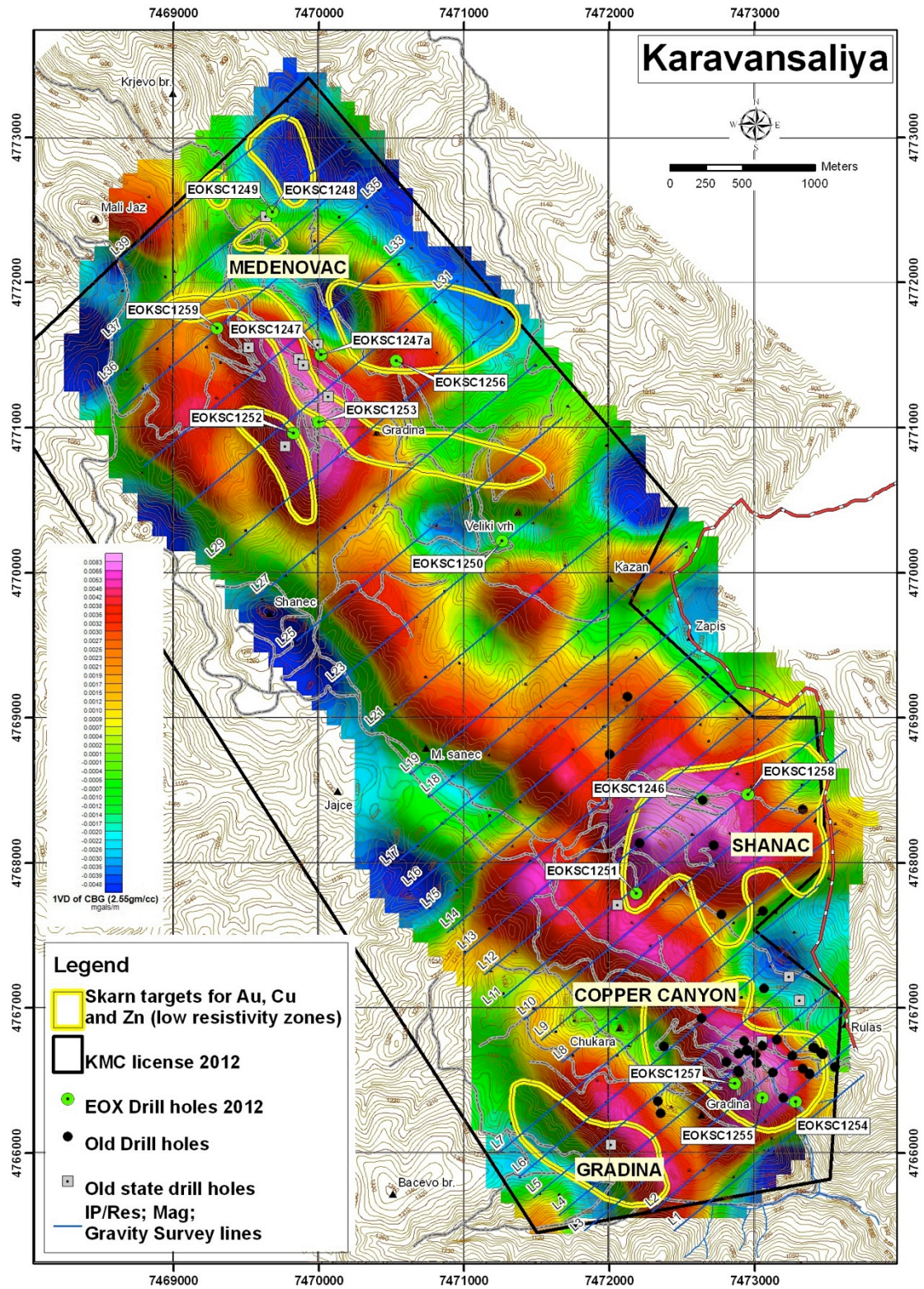


Figure 2. Cross Section of Copper Canyon

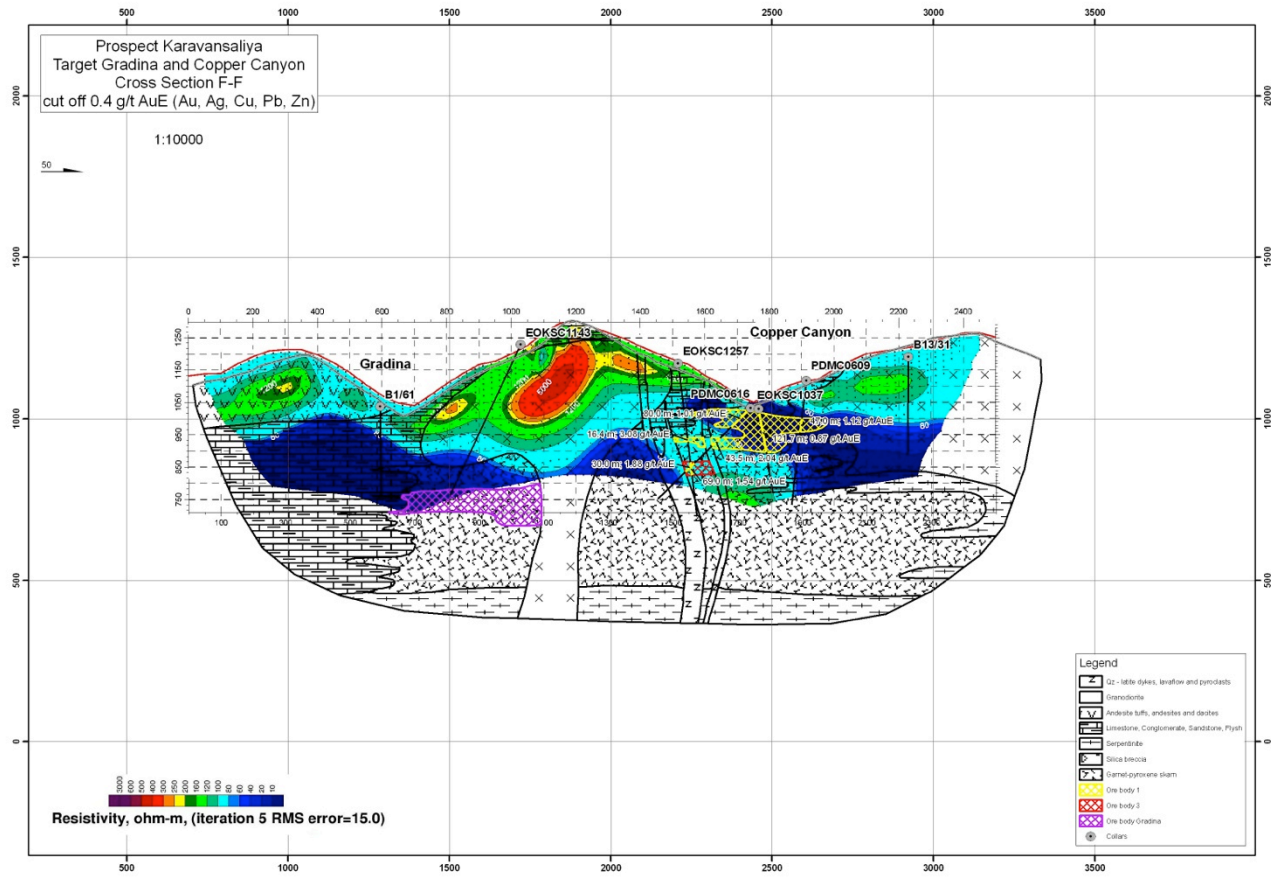


Figure 3. Cross Section of Shanac

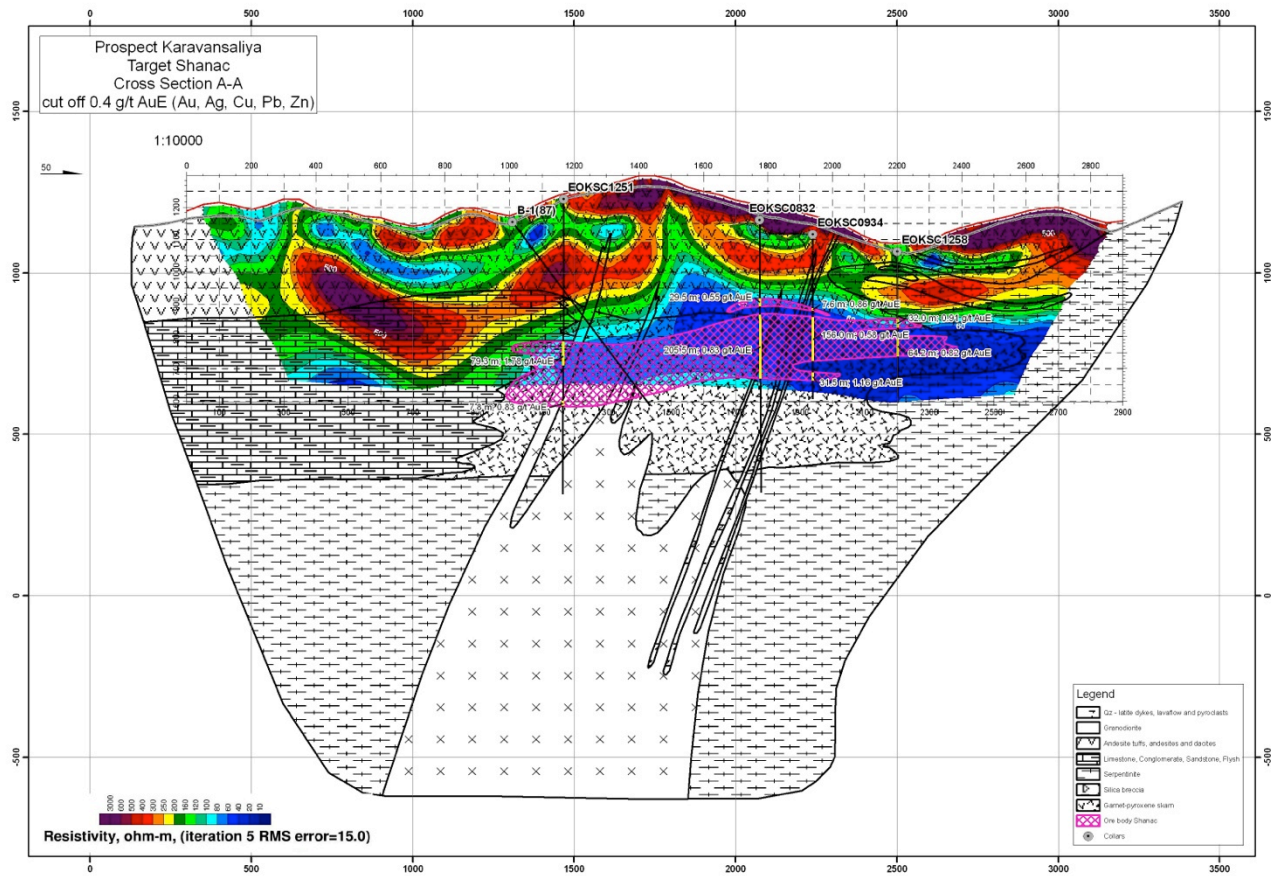


Figure 4. Cross Section of Medenovac

