
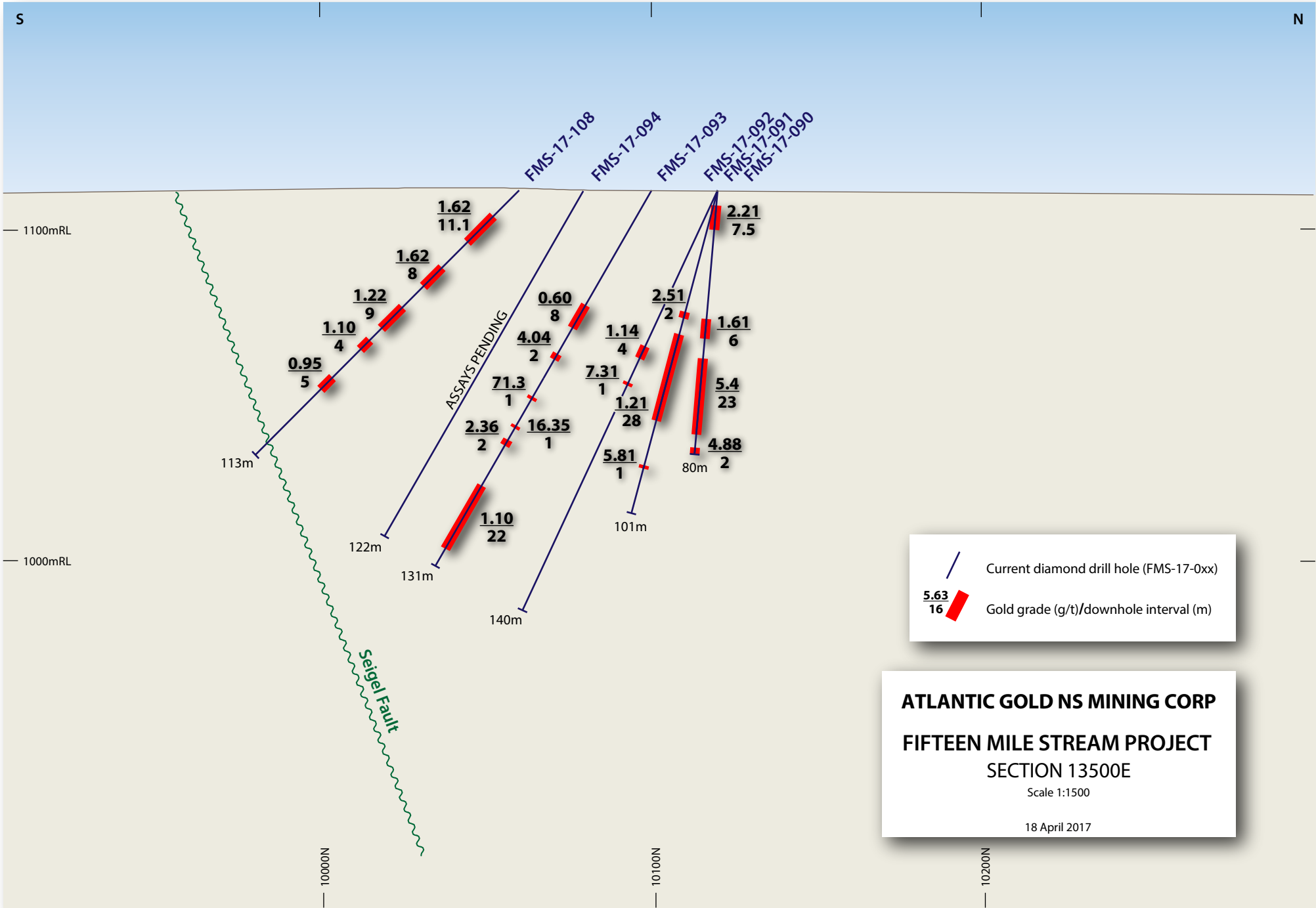


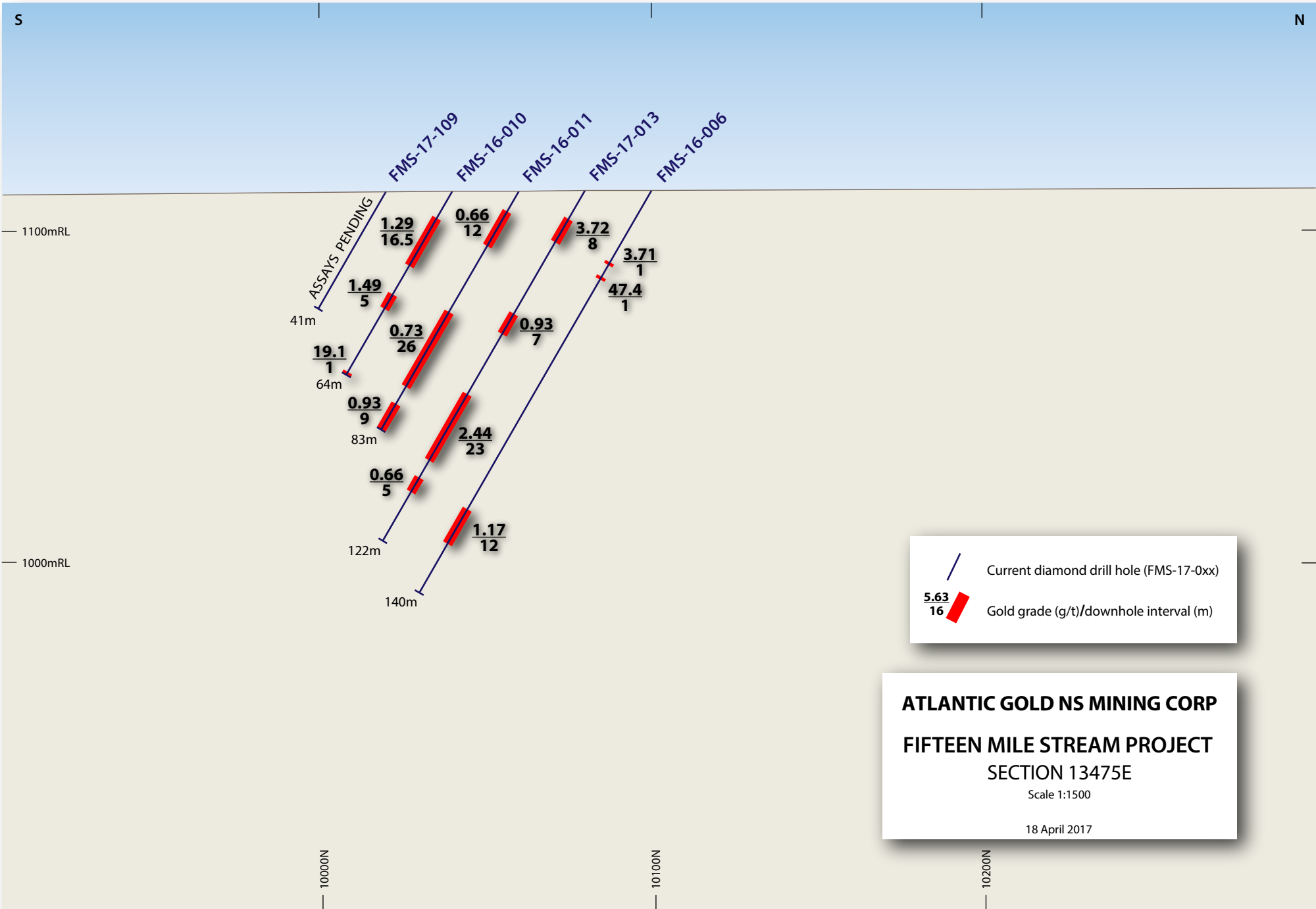
 Current diamond drill hole (FMS-17-0xx)
 $\frac{5.63}{16}$ Gold grade (g/t)/downhole interval (m)

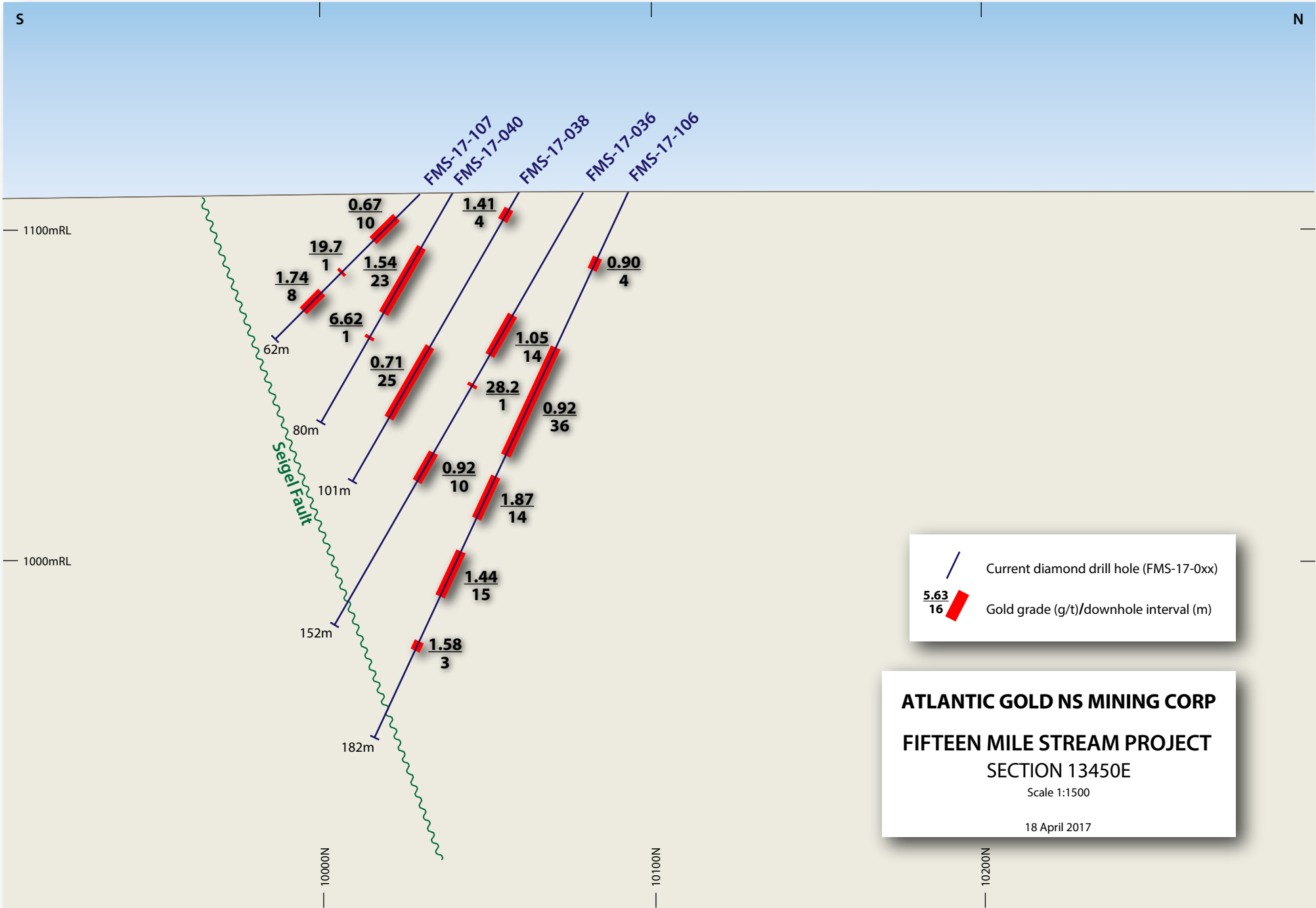
ATLANTIC GOLD NS MINING CORP
FIFTEEN MILE STREAM PROJECT
SECTION 13575E
 Scale 1:1500
 18 April 2017



 Current diamond drill hole (FMS-17-0xx)
 Gold grade (g/t)/downhole interval (m)

ATLANTIC GOLD NS MINING CORP
FIFTEEN MILE STREAM PROJECT
 SECTION 13500E
 Scale 1:1500
 18 April 2017





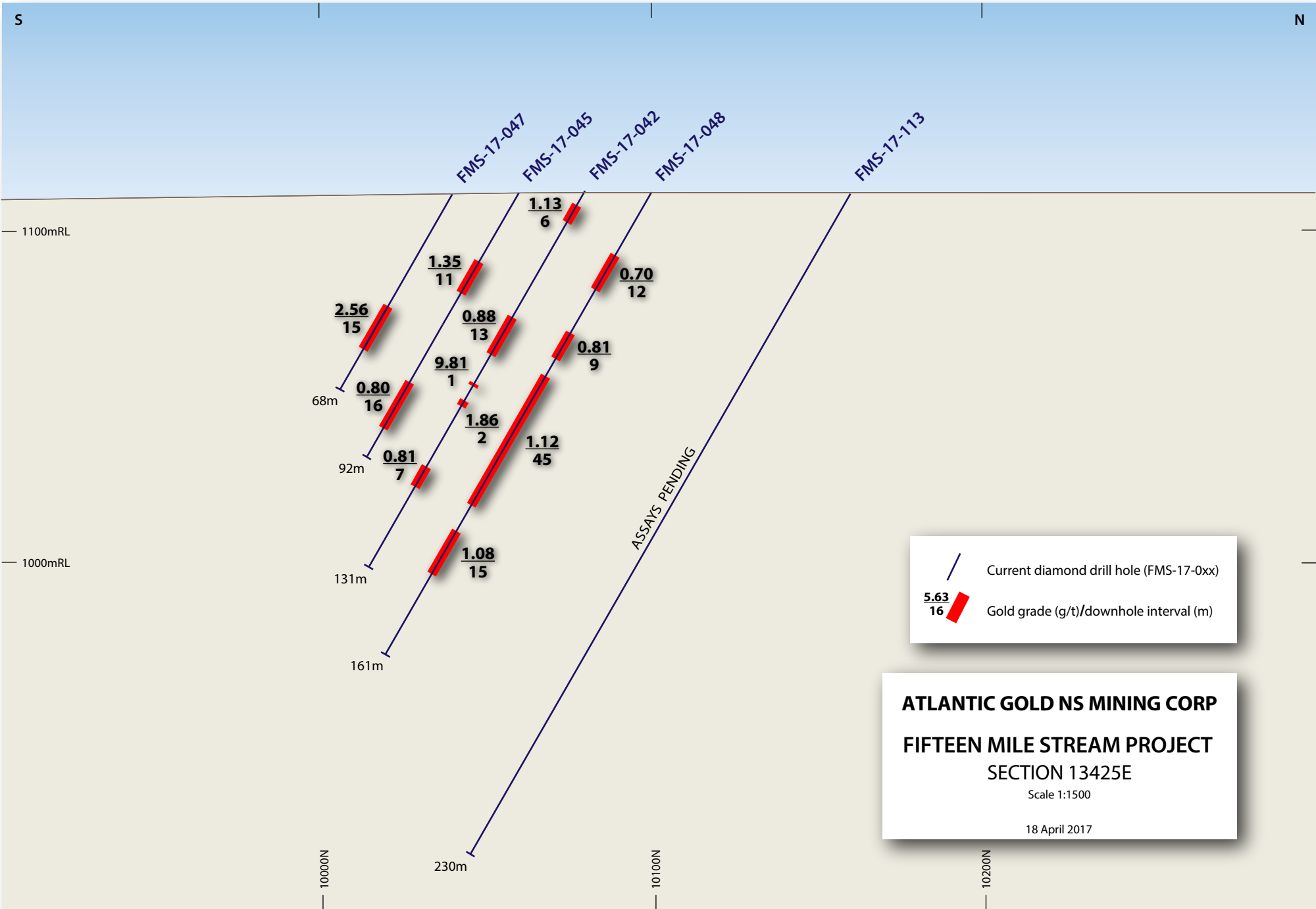
ATLANTIC GOLD NS MINING CORP

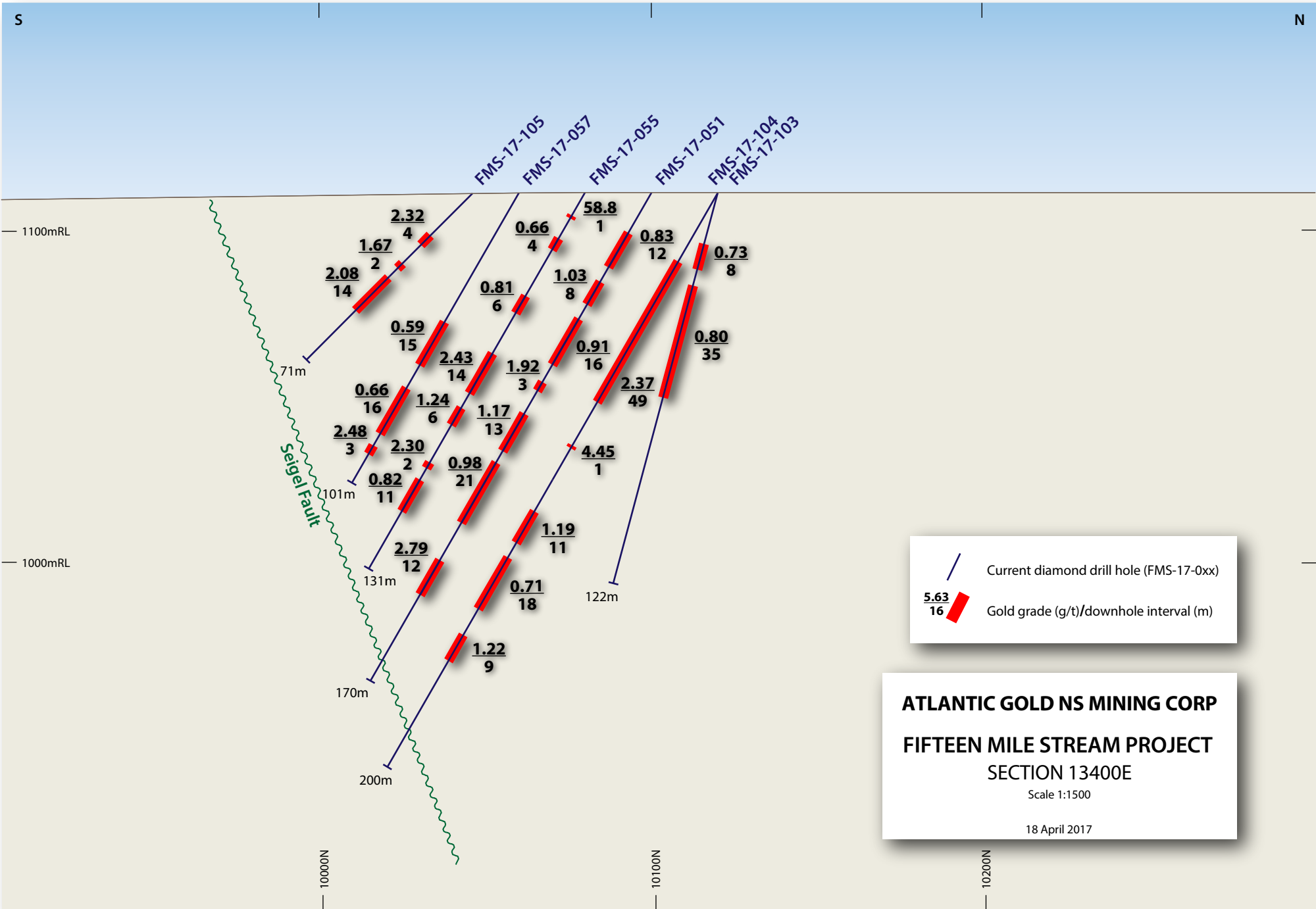
FIFTEEN MILE STREAM PROJECT

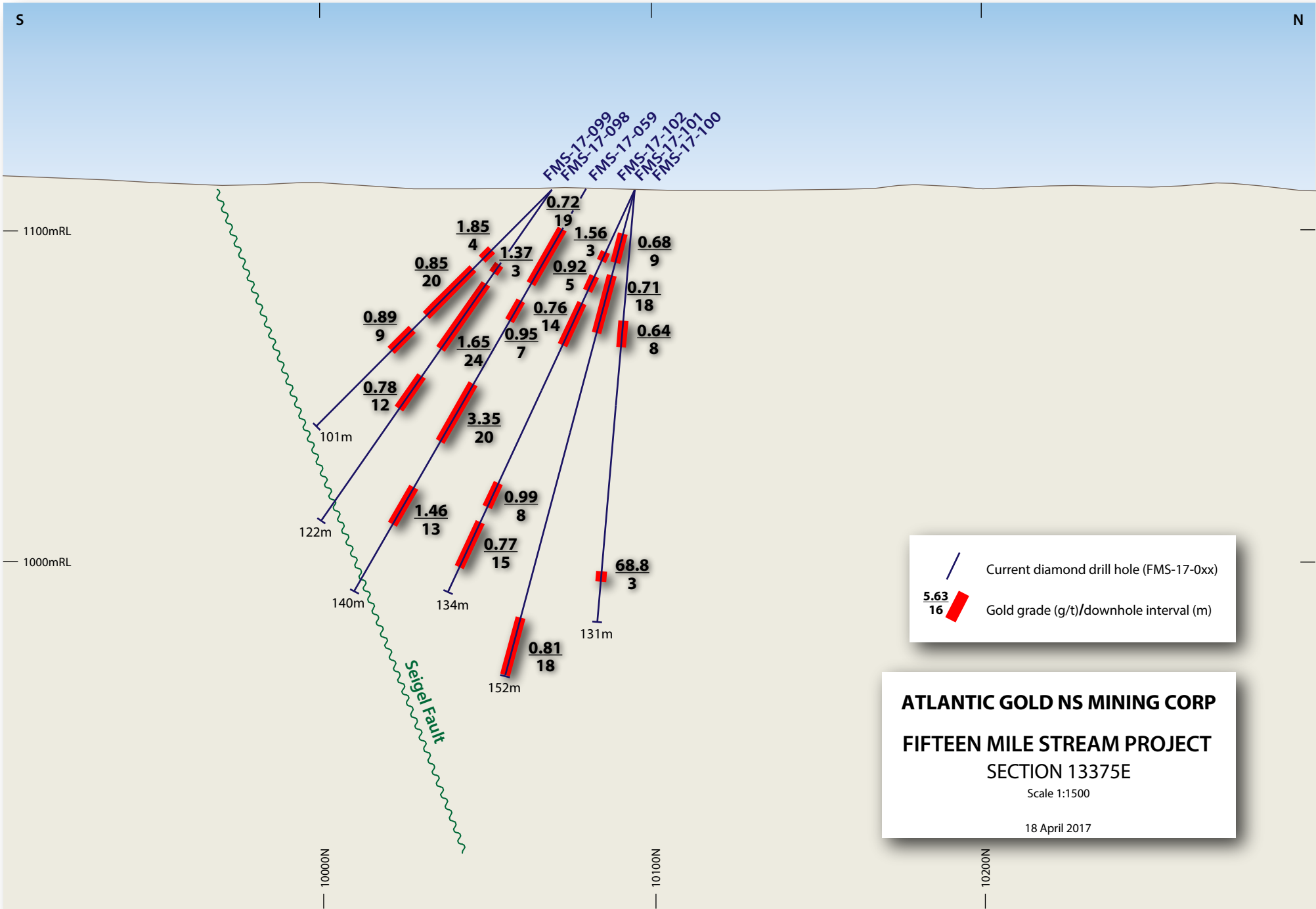
SECTION 13450E

Scale 1:1500

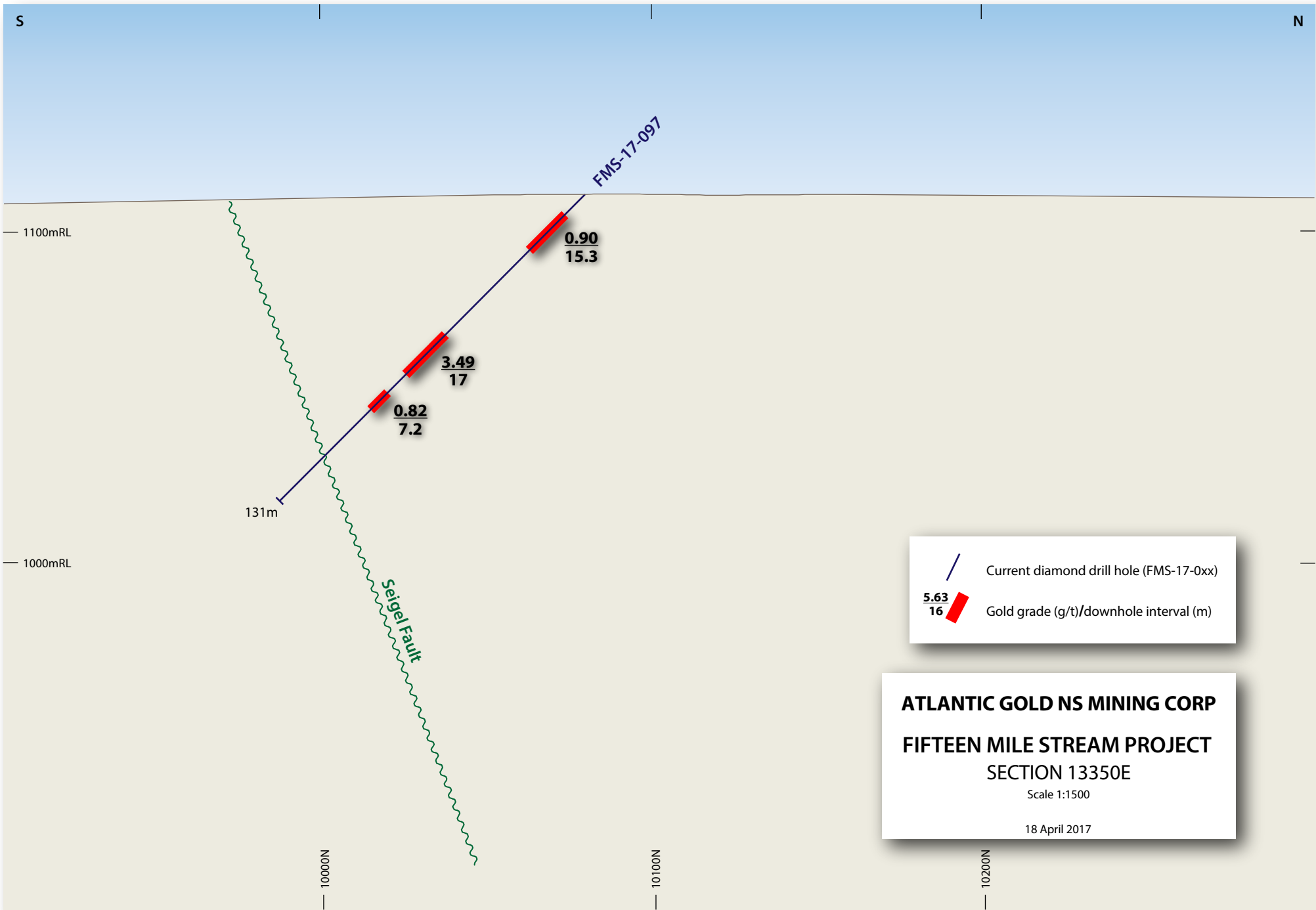
18 April 2017











ATLANTIC GOLD NS MINING CORP
FIFTEEN MILE STREAM PROJECT
 SECTION 13375E
 Scale 1:1500
 18 April 2017



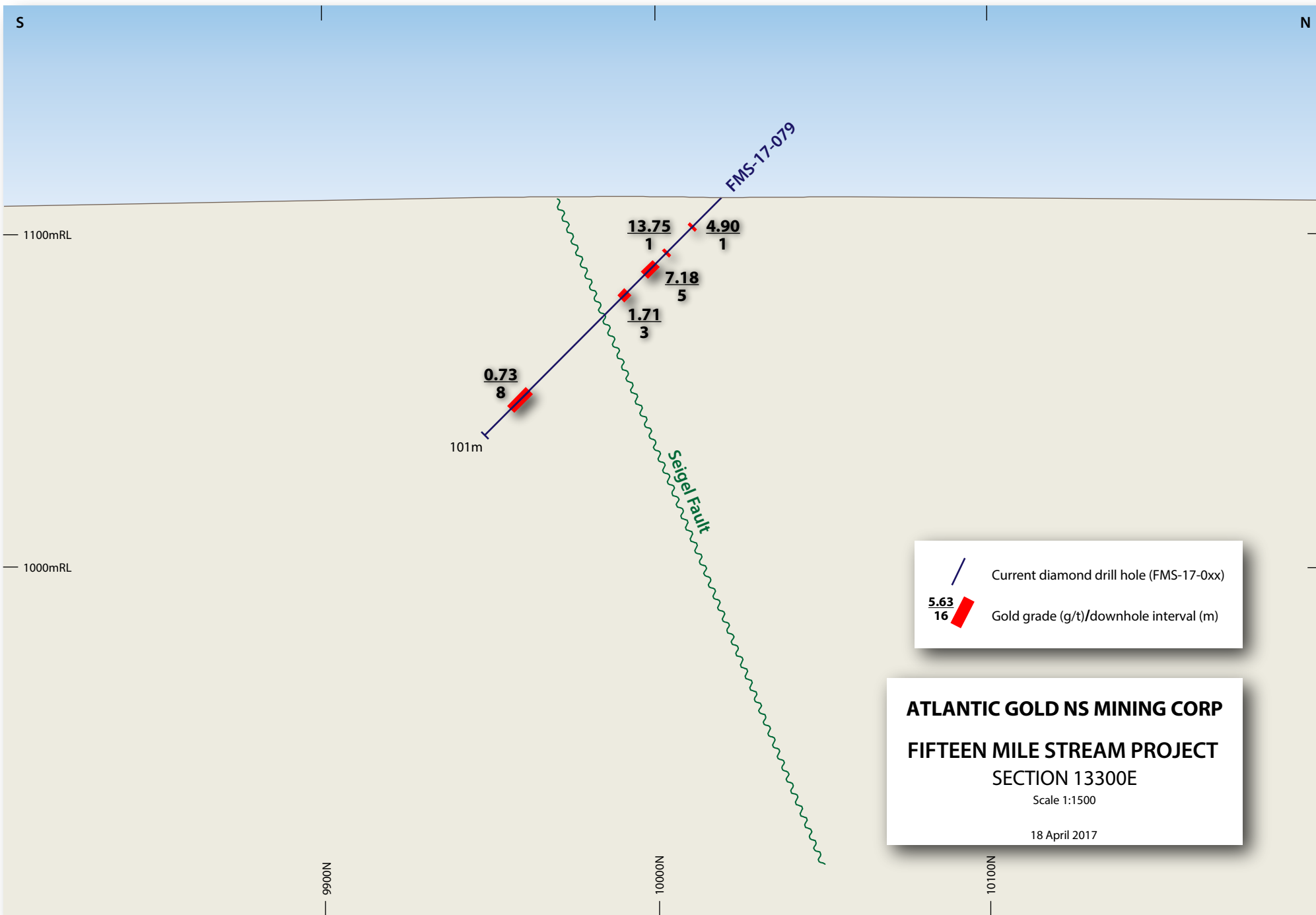
 Current diamond drill hole (FMS-17-0xx)
 Gold grade (g/t)/downhole interval (m)

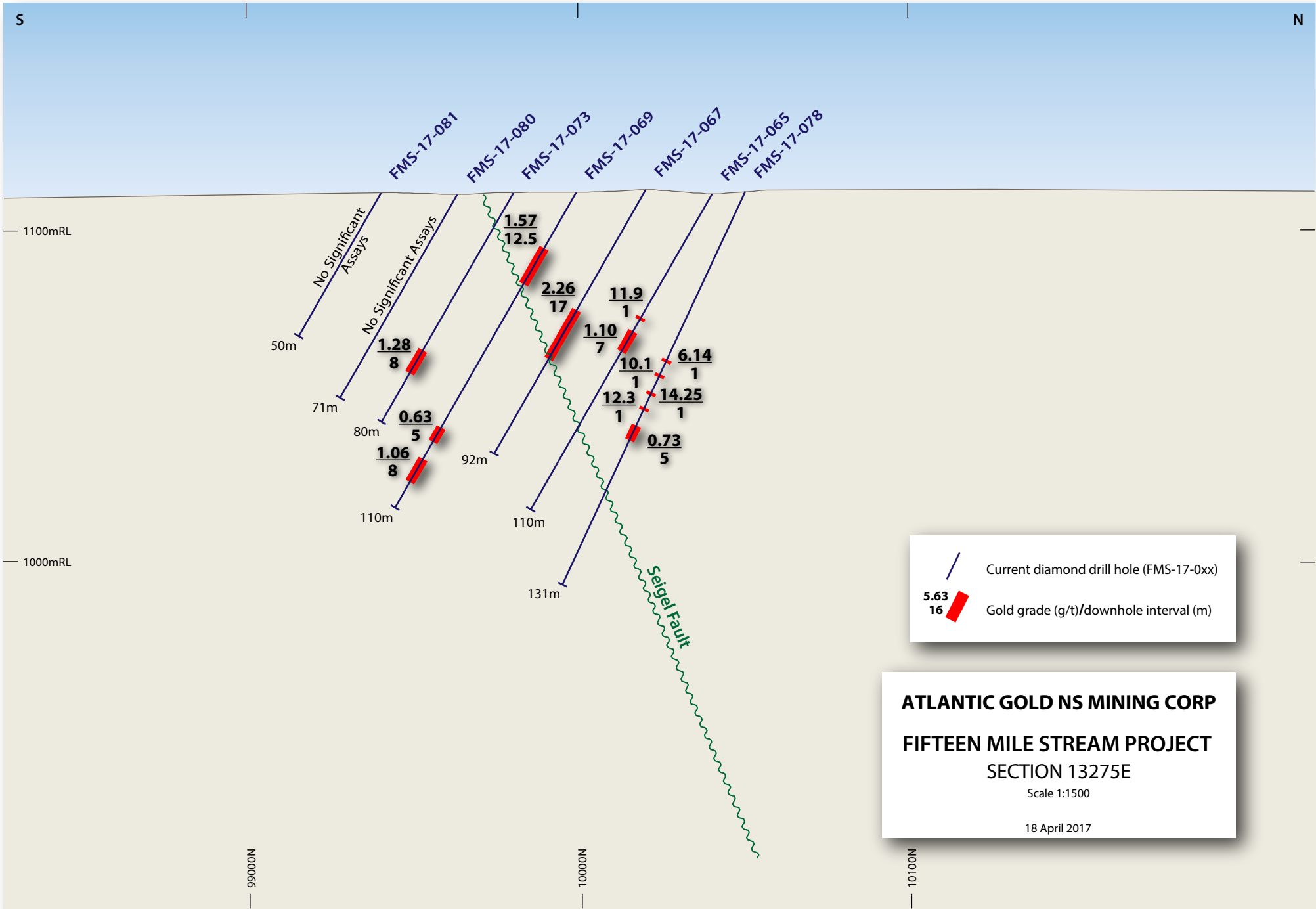
ATLANTIC GOLD NS MINING CORP
FIFTEEN MILE STREAM PROJECT
 SECTION 13350E
 Scale 1:1500
 18 April 2017

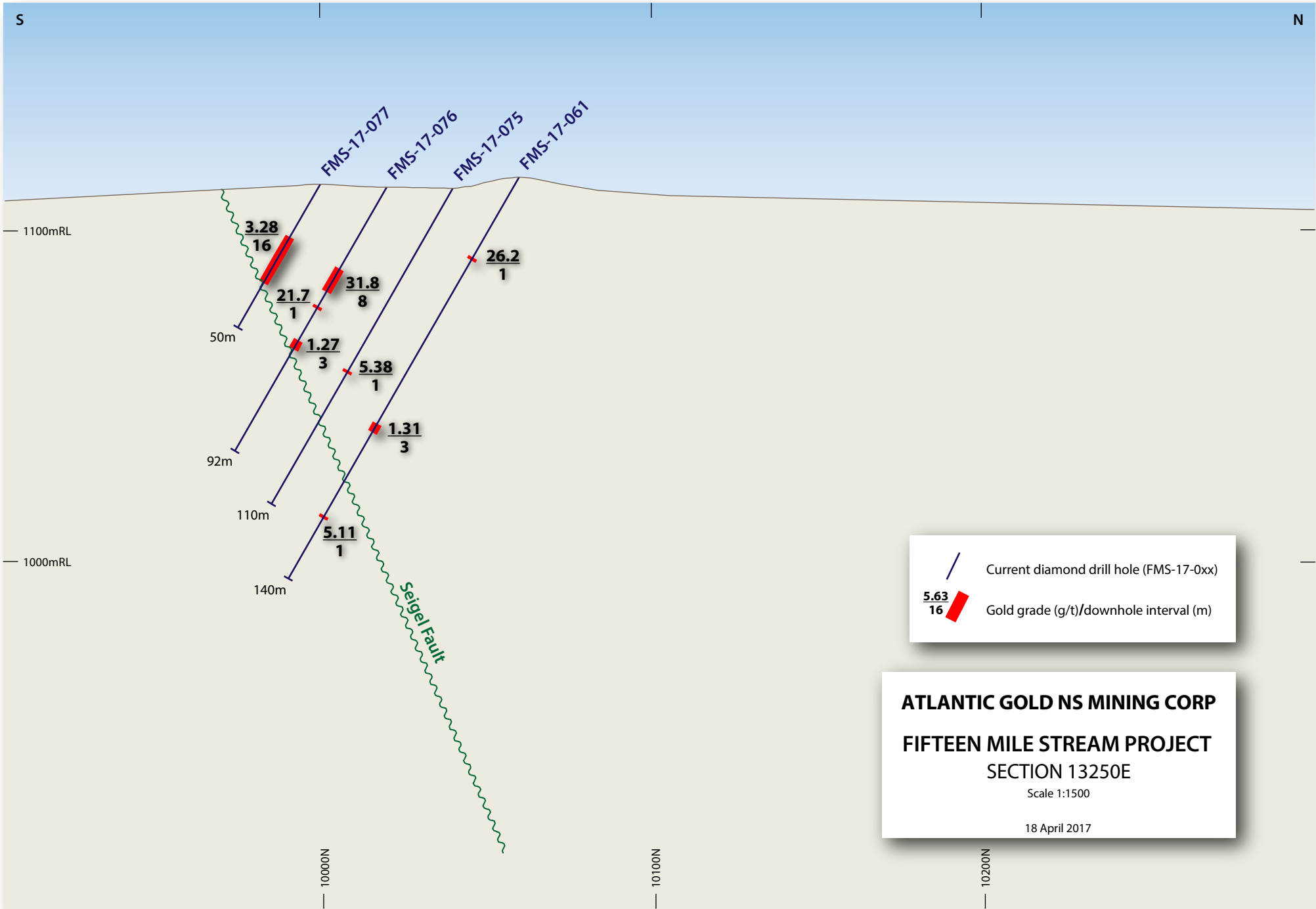


 Current diamond drill hole (FMS-17-0xx)
 Gold grade (g/t)/downhole interval (m)

ATLANTIC GOLD NS MINING CORP
FIFTEEN MILE STREAM PROJECT
SECTION 13325E
 Scale 1:1500
 18 April 2017







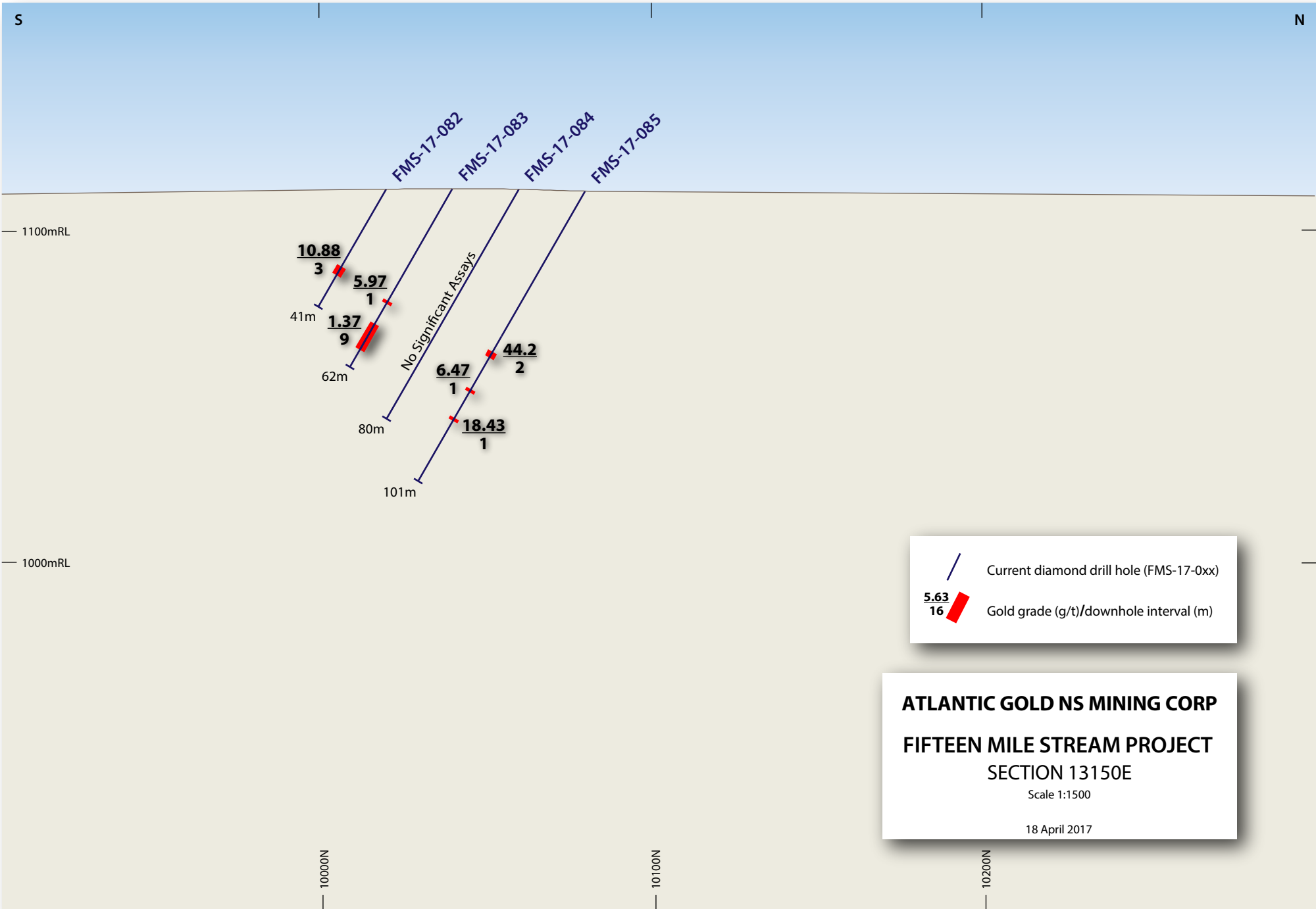


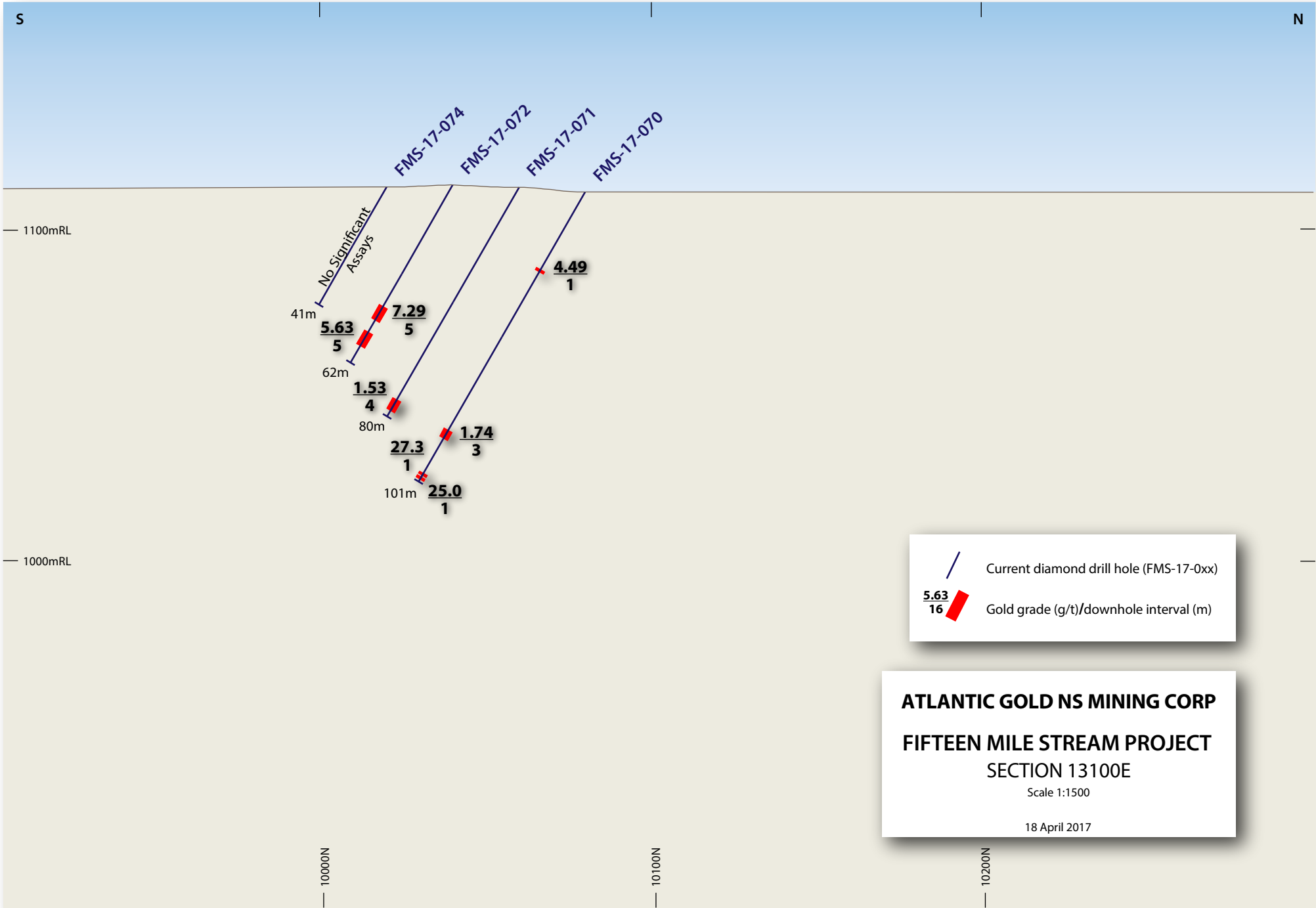
ATLANTIC GOLD NS MINING CORP
FIFTEEN MILE STREAM PROJECT
SECTION 13250E
 Scale 1:1500
 18 April 2017



 Current diamond drill hole (FMS-17-0xx)
 $\frac{5.63}{16}$ Gold grade (g/t)/downhole interval (m)

ATLANTIC GOLD NS MINING CORP
FIFTEEN MILE STREAM PROJECT
 SECTION 13200E
 Scale 1:1500
 18 April 2017





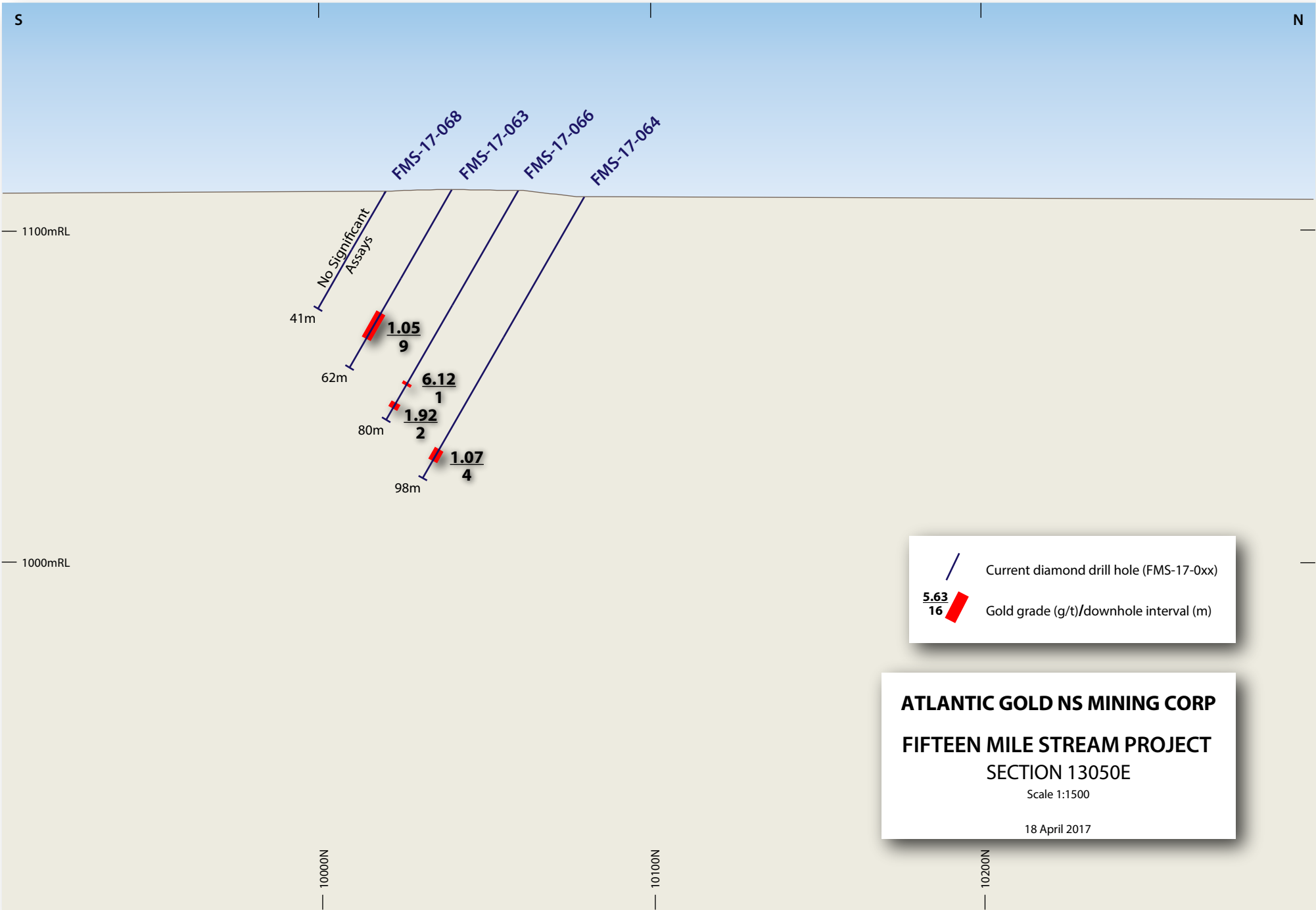
ATLANTIC GOLD NS MINING CORP

FIFTEEN MILE STREAM PROJECT



SECTION 13100E

Scale 1:1500

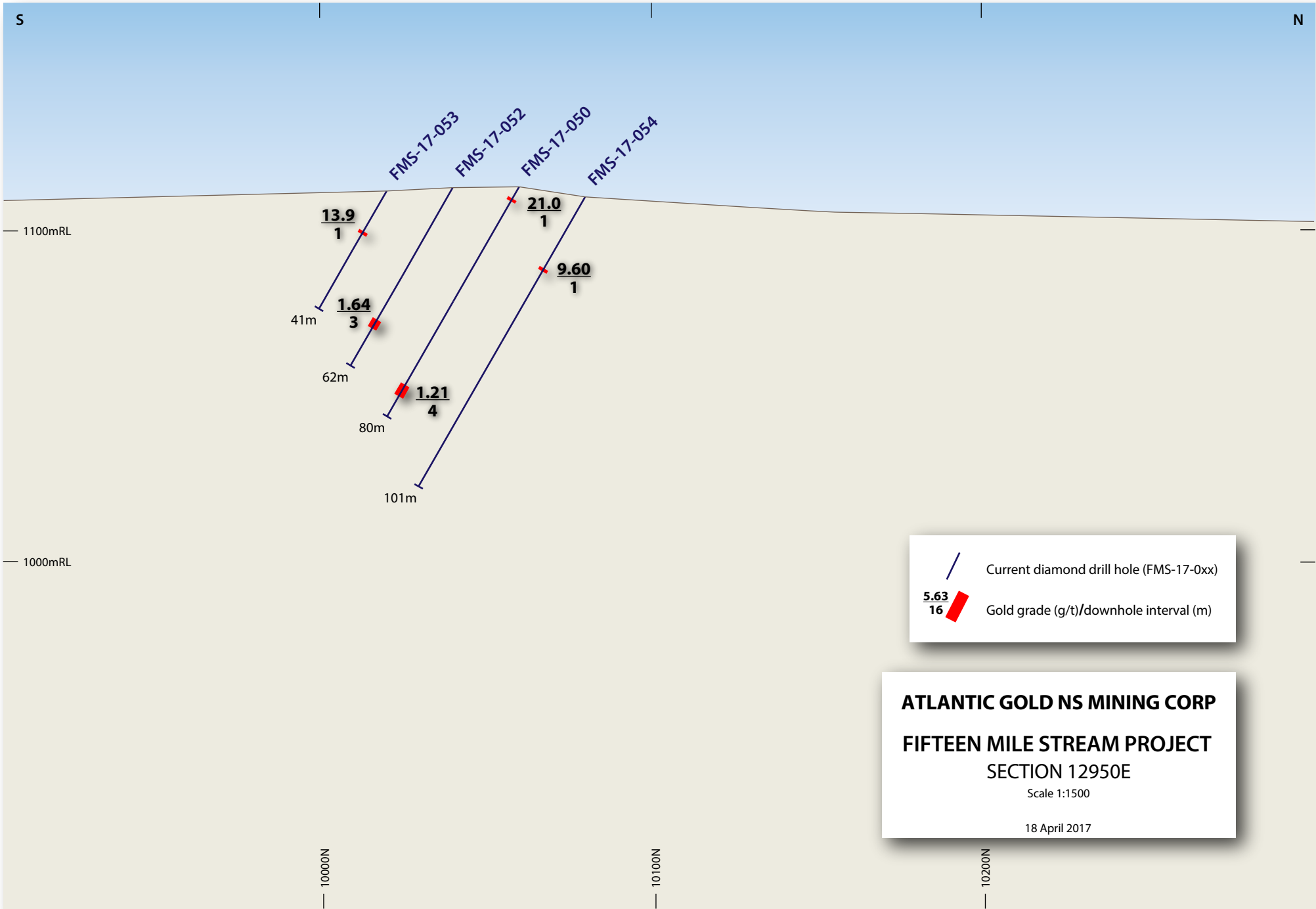
18 April 2017







 Current diamond drill hole (FMS-17-0xx)
 Gold grade (g/t)/downhole interval (m)



ATLANTIC GOLD NS MINING CORP
FIFTEEN MILE STREAM PROJECT
SECTION 13000E
 Scale 1:1500
 18 April 2017



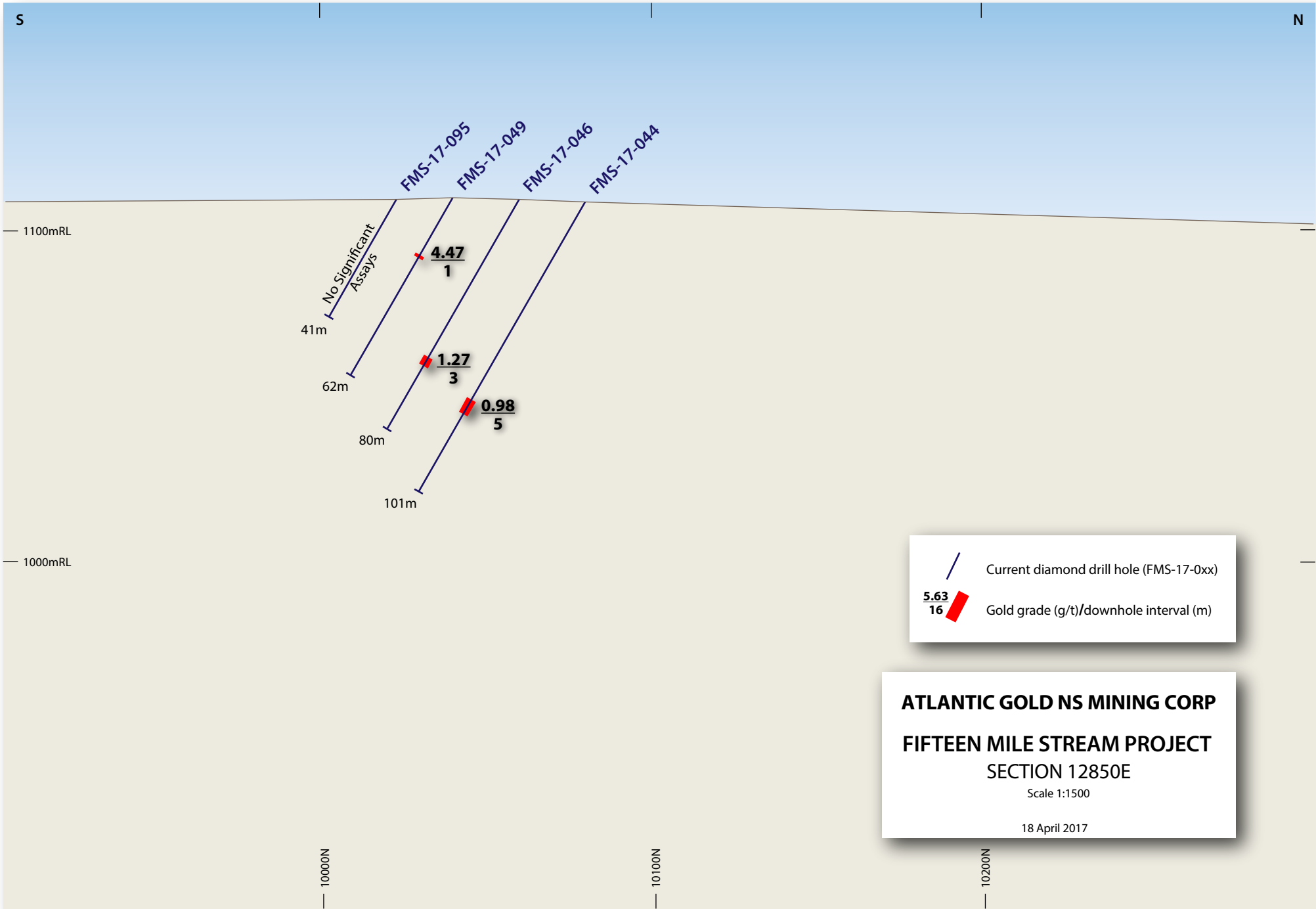
 Current diamond drill hole (FMS-17-0xx)
 $\frac{5.63}{16}$ Gold grade (g/t)/downhole interval (m)



ATLANTIC GOLD NS MINING CORP
FIFTEEN MILE STREAM PROJECT
 SECTION 12950E
 Scale 1:1500
 18 April 2017



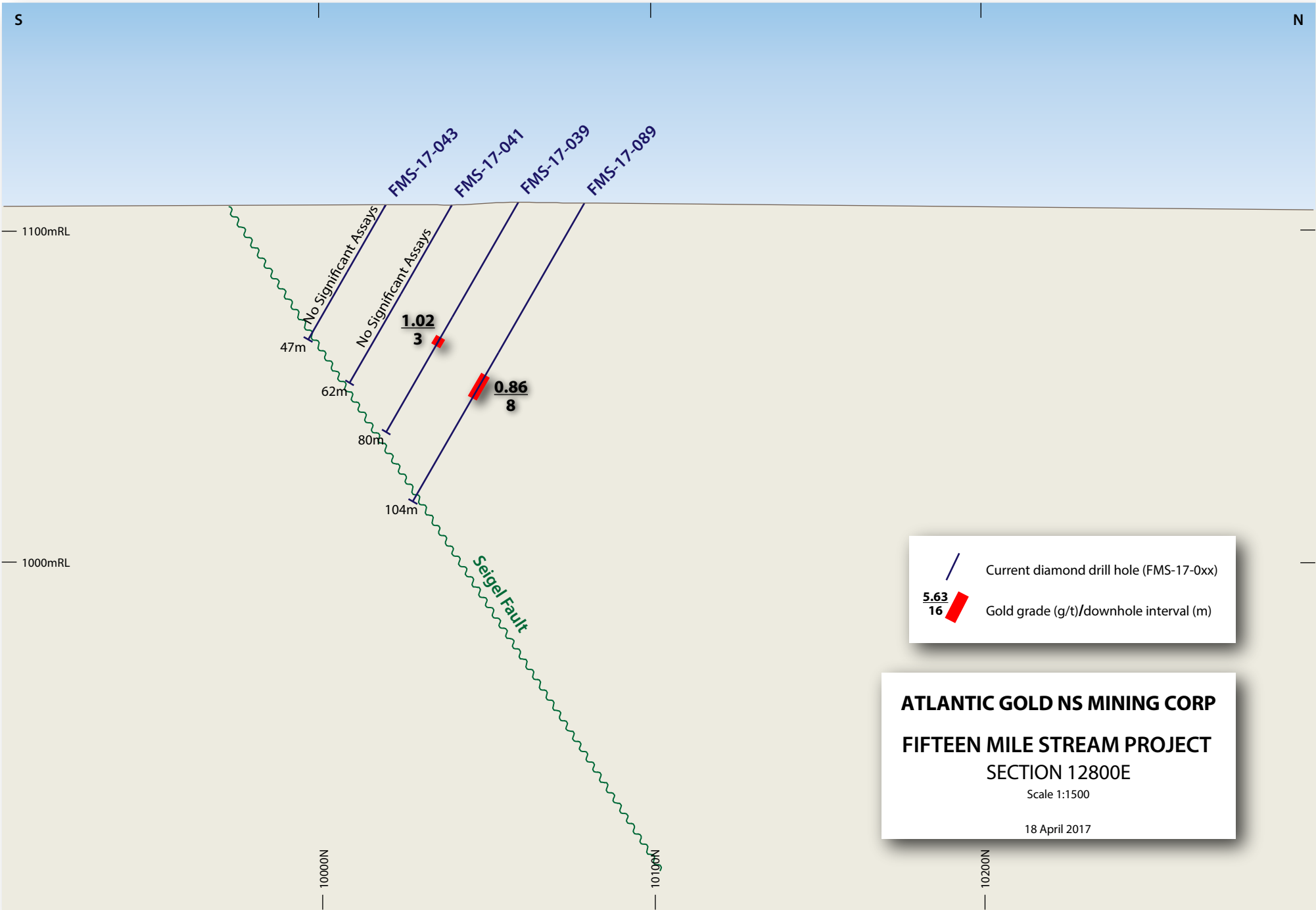
 Current diamond drill hole (FMS-17-0xx)
 Gold grade (g/t)/downhole interval (m)



ATLANTIC GOLD NS MINING CORP
FIFTEEN MILE STREAM PROJECT
 SECTION 12900E
 Scale 1:1500
 18 April 2017



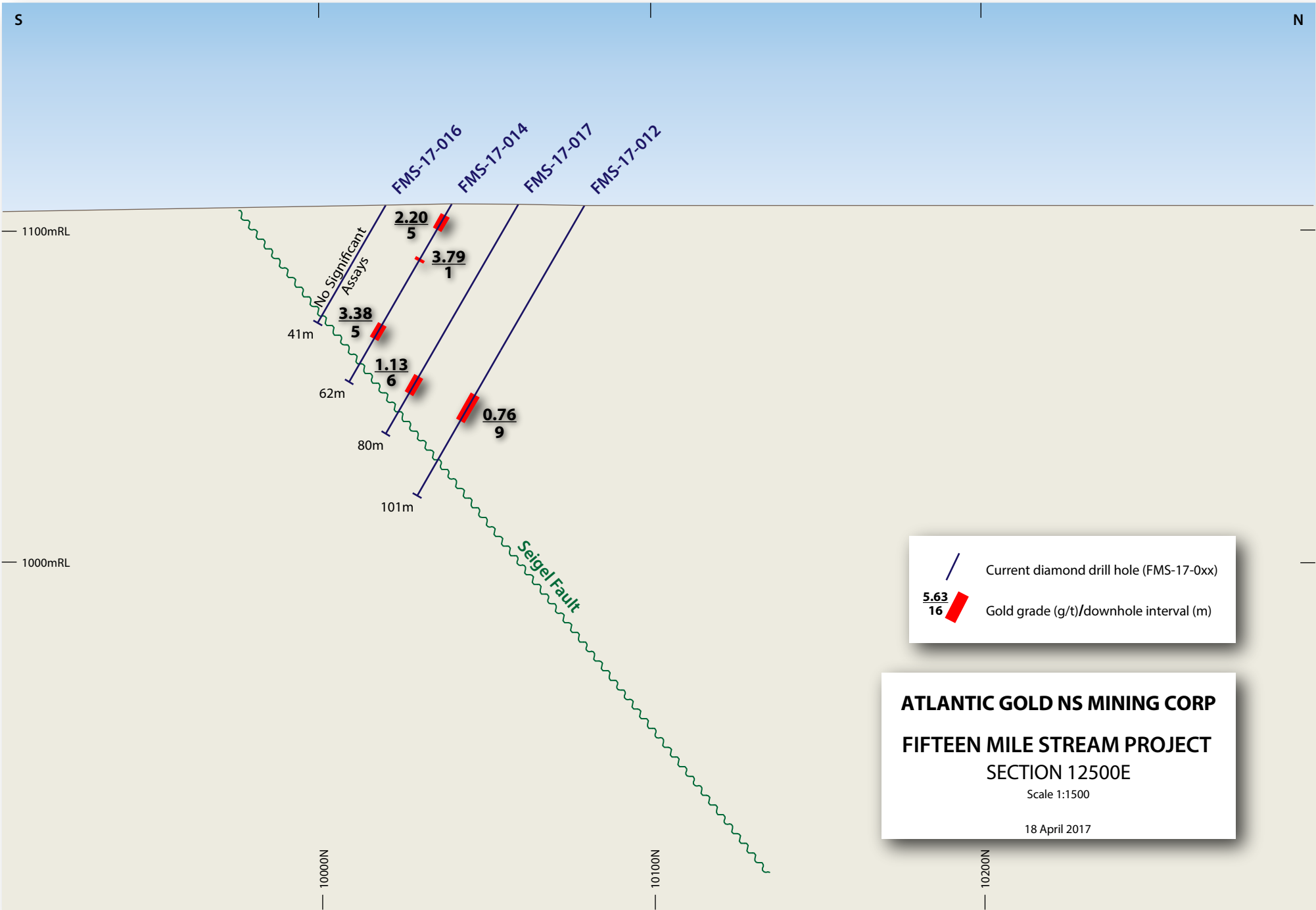
 Current diamond drill hole (FMS-17-0xx)
 Gold grade (g/t)/downhole interval (m)

ATLANTIC GOLD NS MINING CORP
FIFTEEN MILE STREAM PROJECT
 SECTION 12850E
 Scale 1:1500
 18 April 2017

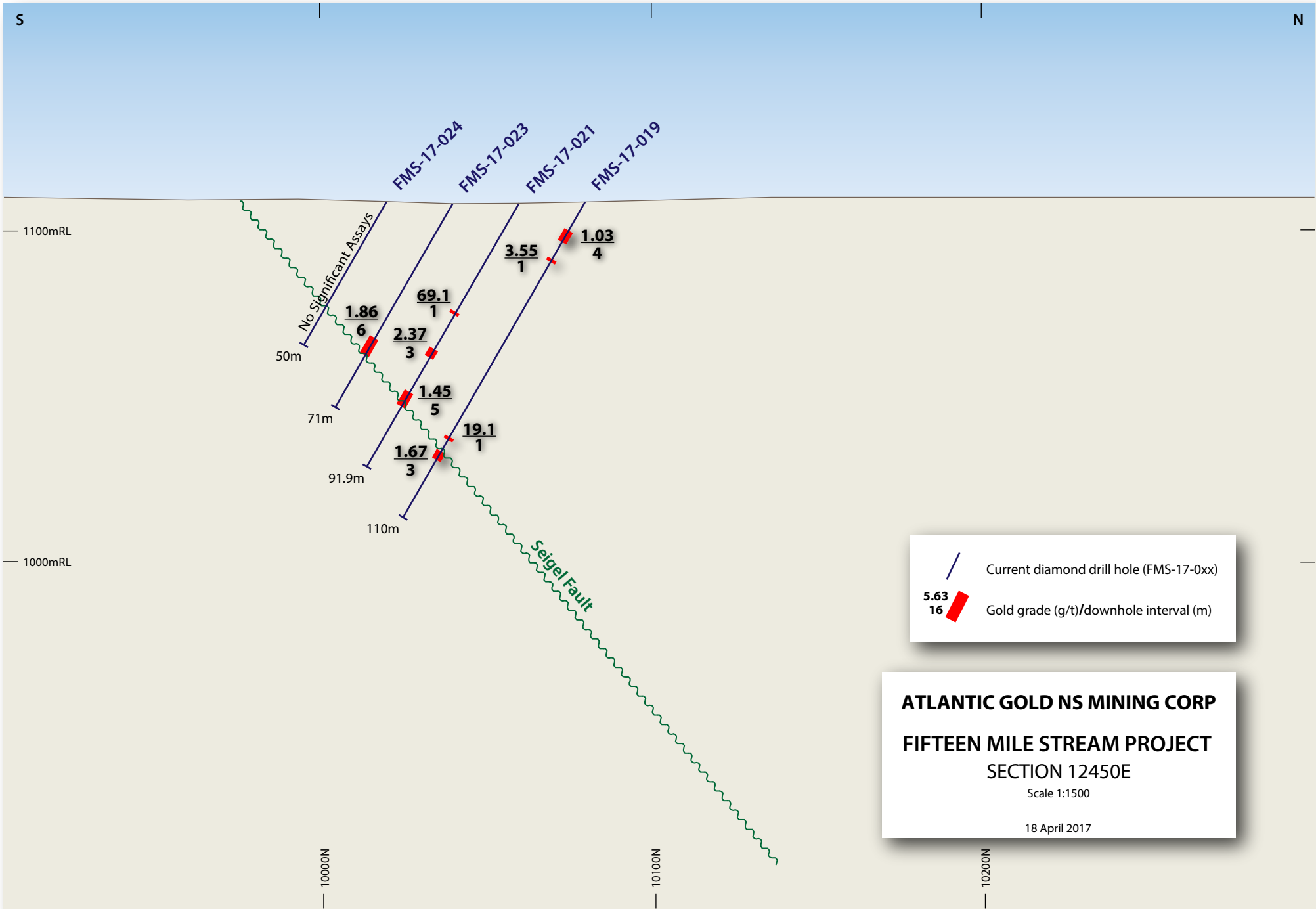


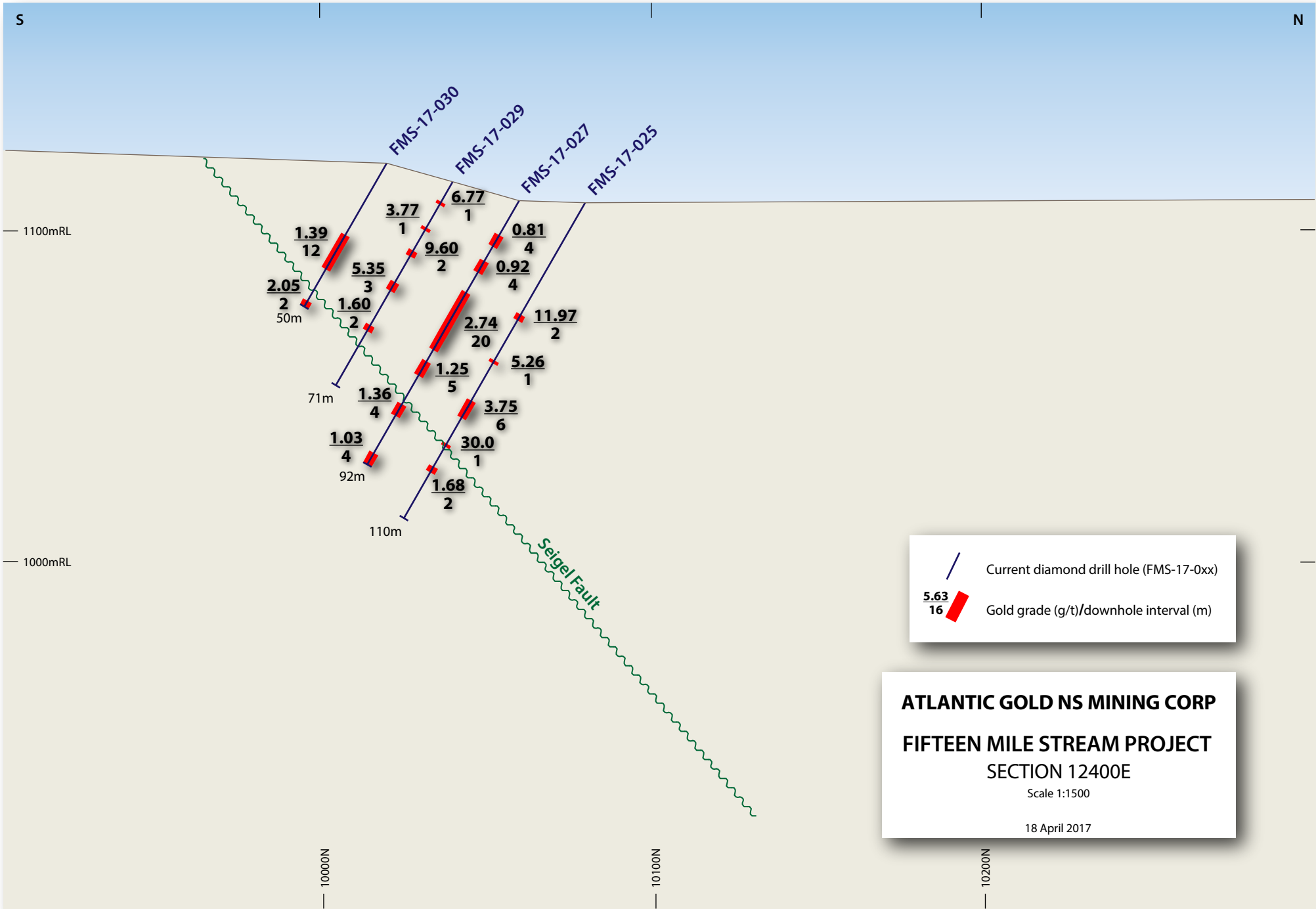
 Current diamond drill hole (FMS-17-0xx)
 Gold grade (g/t)/downhole interval (m)



ATLANTIC GOLD NS MINING CORP
FIFTEEN MILE STREAM PROJECT
 SECTION 12800E
 Scale 1:1500
 18 April 2017



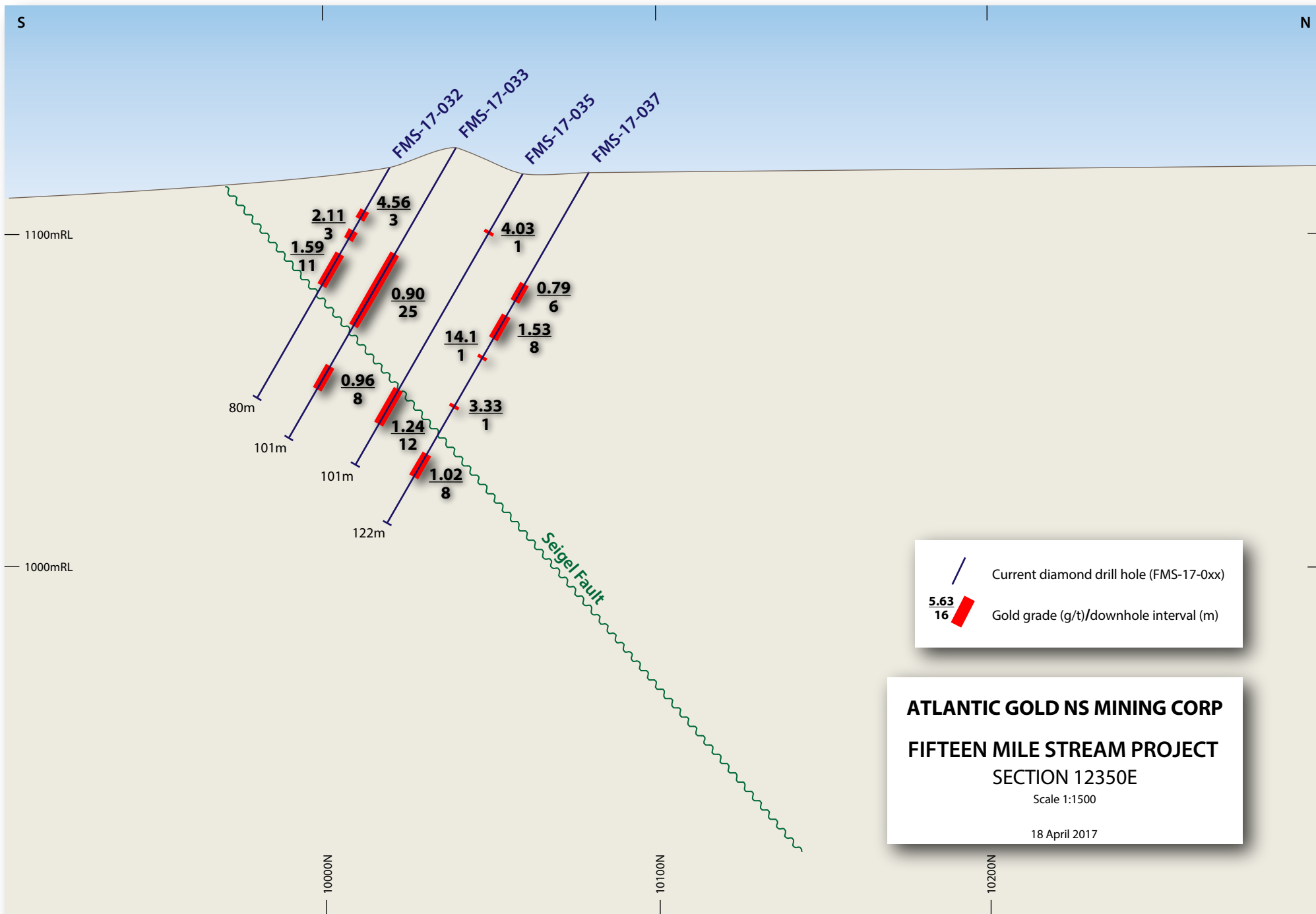
ATLANTIC GOLD NS MINING CORP
FIFTEEN MILE STREAM PROJECT
 SECTION 12500E
 Scale 1:1500
 18 April 2017







 Current diamond drill hole (FMS-17-0xx)
 Gold grade (g/t)/downhole interval (m)

ATLANTIC GOLD NS MINING CORP
FIFTEEN MILE STREAM PROJECT
SECTION 12400E
 Scale 1:1500
 18 April 2017



 Current diamond drill hole (FMS-17-0xx)
 Gold grade (g/t)/downhole interval (m)

ATLANTIC GOLD NS MINING CORP
FIFTEEN MILE STREAM PROJECT
SECTION 12350E
 Scale 1:1500
 18 April 2017