

Figure 1 - Uzboy Project – Location Map

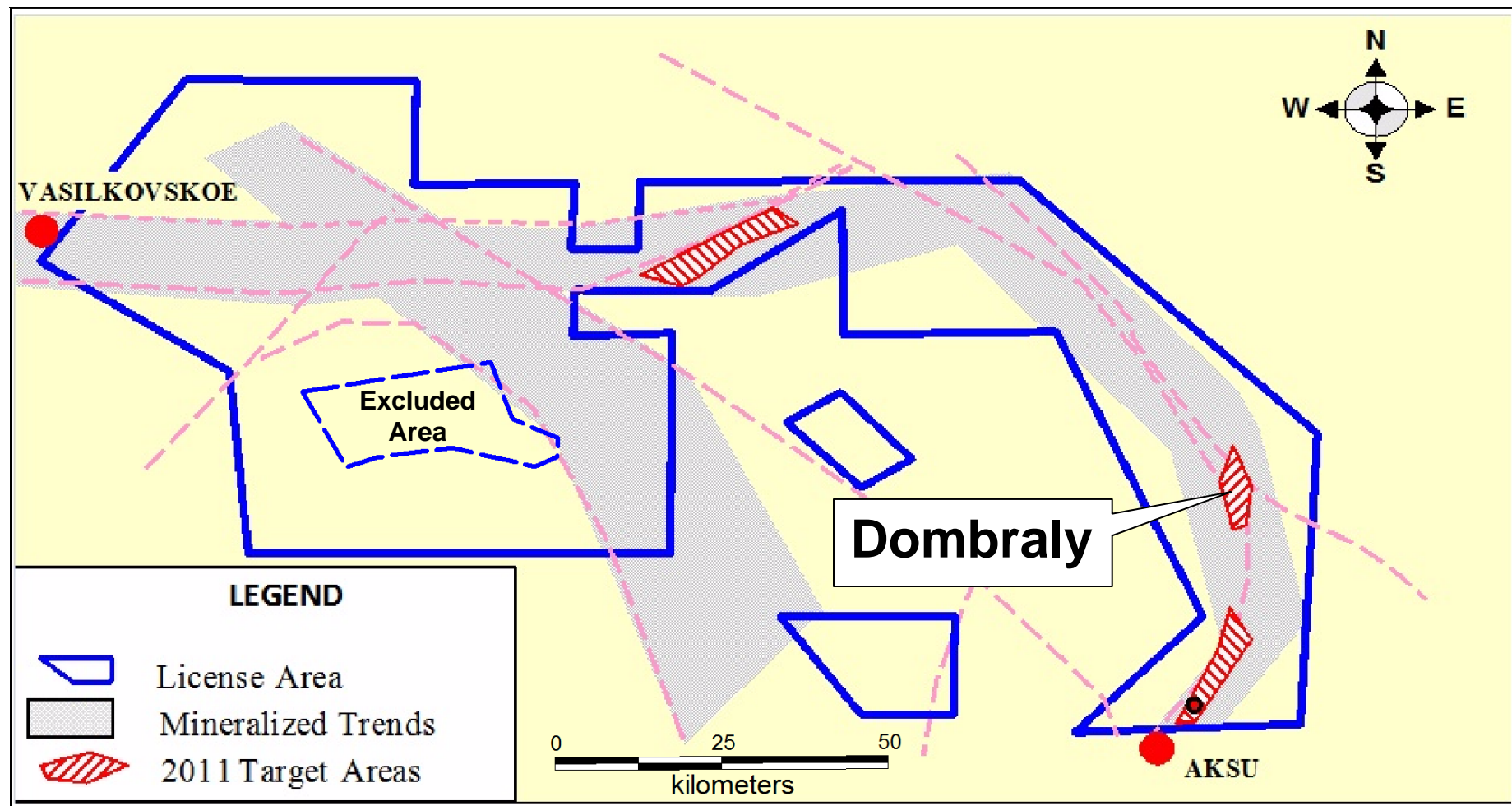


Figure 2 – Dombraly 2010 Drilling Results and Positions of Core and RC Holes

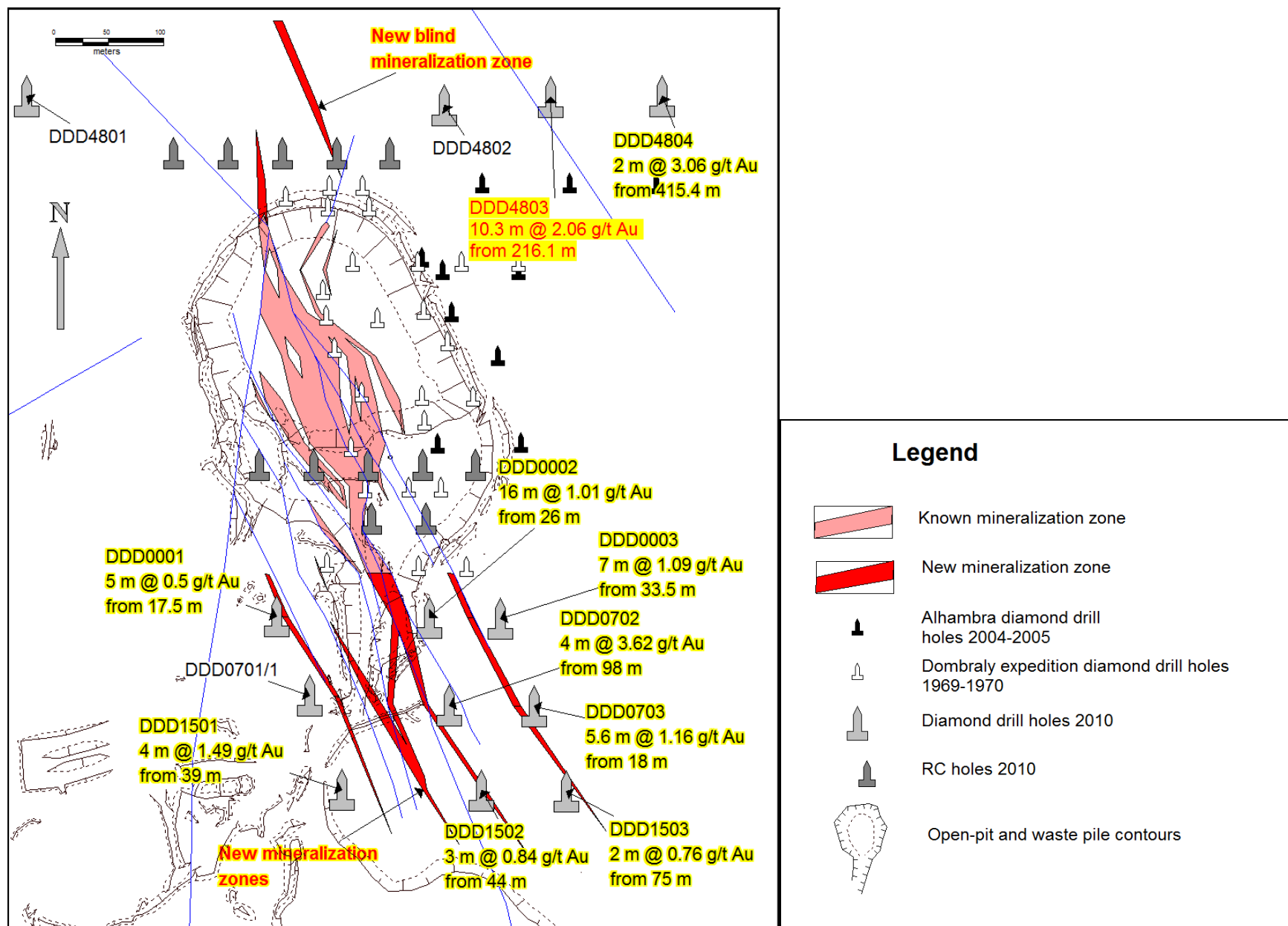


Figure 3 – Dombraly 2010 RC Drilling Results on Stockpile (3a) and Back Fill (3b)

Figure 3a – Dombraly Stockpile Results

Figure 3b – Dombraly Back Fill Results

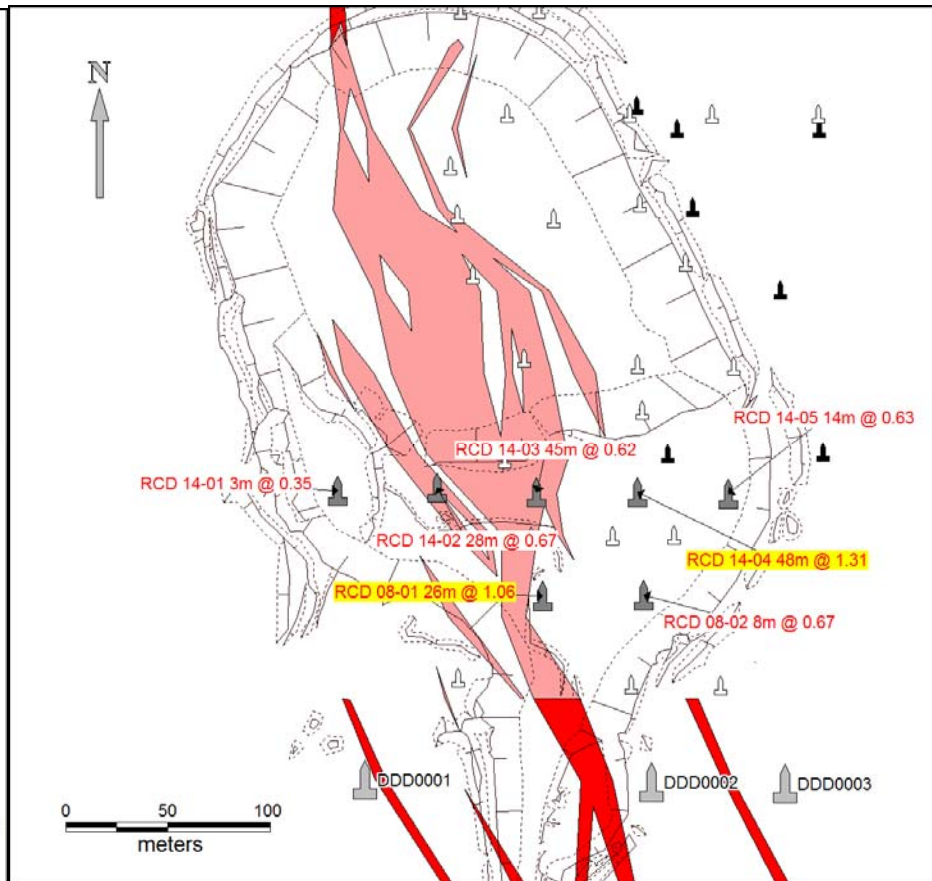
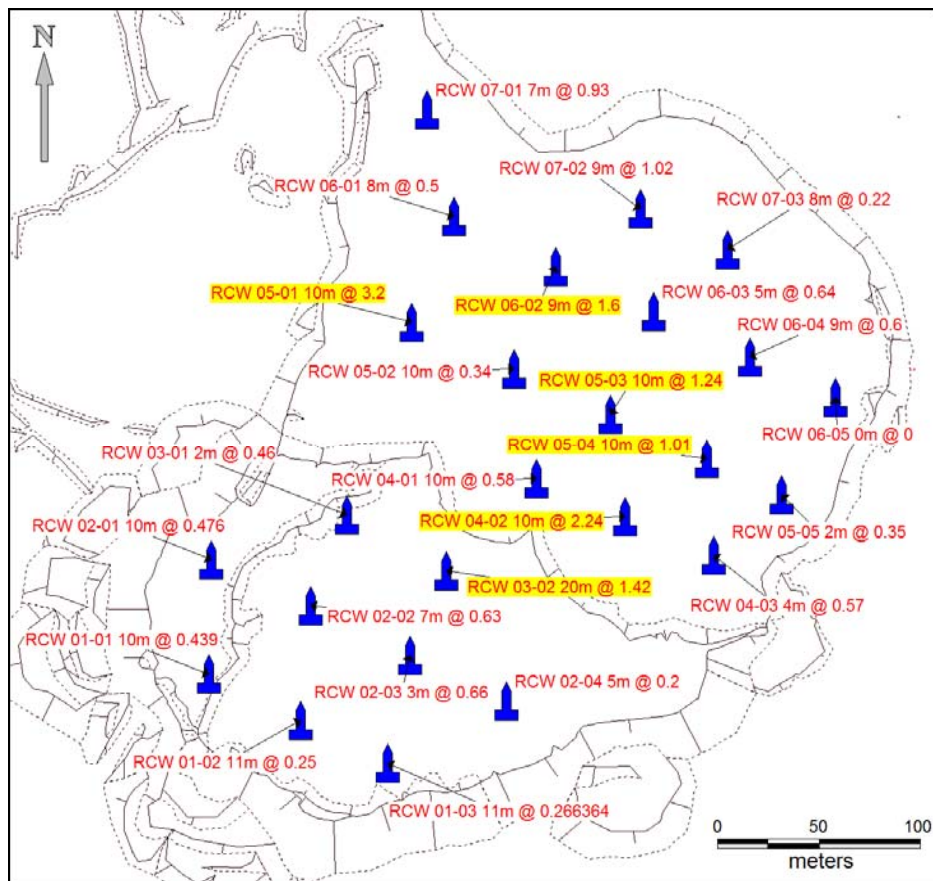




Figure 4 - Uzboy Project North-South Mineralization Trend

