

Legend

- Water
- Red Chris Drilling Area
- Mineral Reserve, No Staking
- Rivers
- Teuton Resources Corp.
- Imperial Metals Corp.
- Other Claims

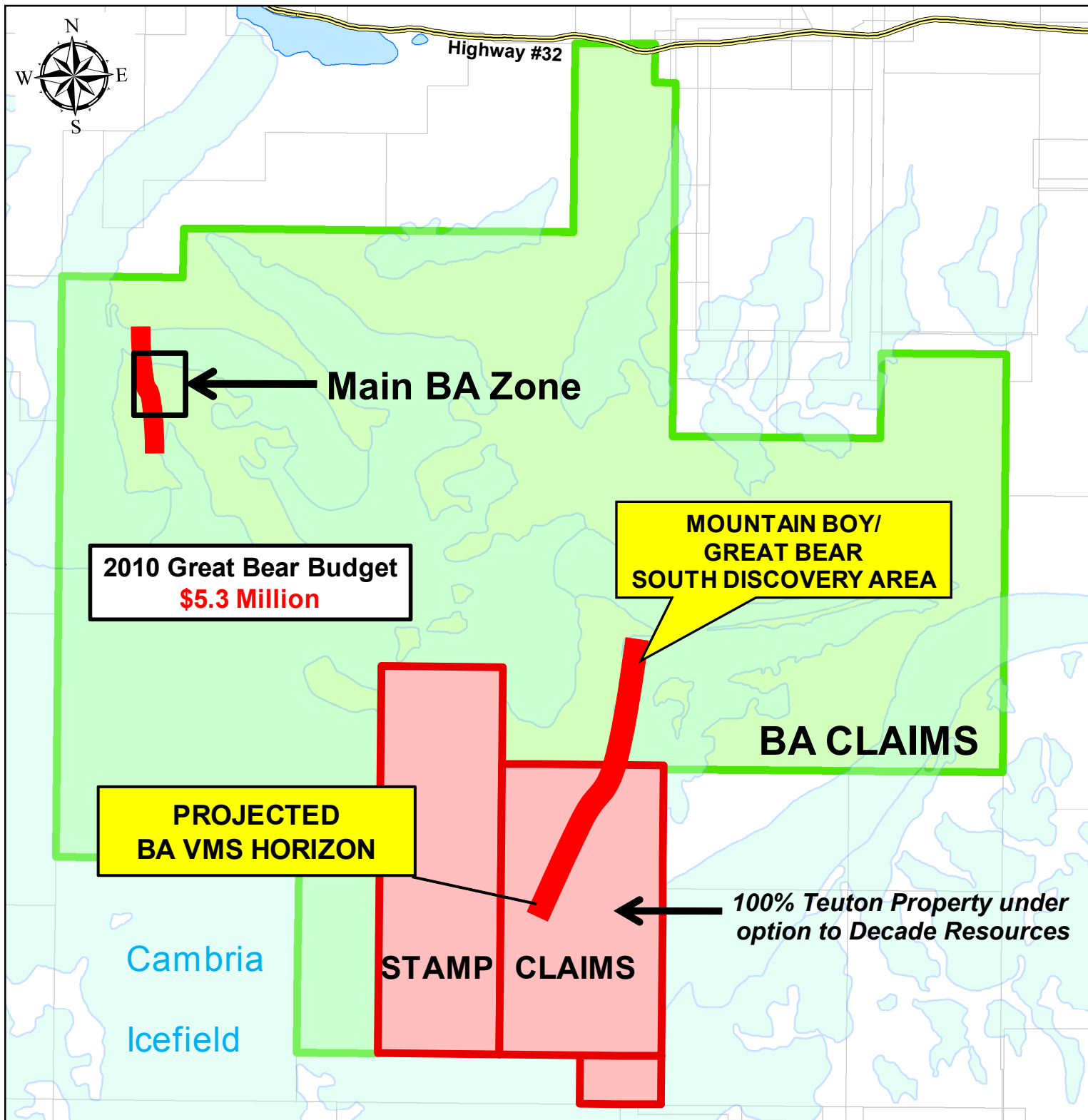
TEUTON RESOURCES CORP.

RED CHRIS AREA

NTS No. 104H 072 SKEENA MINING DIVISION

Claim Ownership Map

Source: Modified BCGS Map Date: June 2010 Fig: 1



Legend

-  Road
-  Lake
-  Glacier
-  Boundary of Stamp Property
-  Boundary of BA Property
-  Other Mineral Claims

0 0.5 1 2 Km

TEUTON RESOURCES CORP.

Stamp Property

NTS No. 104A 002 SKEENA MINING DIVISION

**Main Mineralized Zones and
Exploration Potential**

Source:
Modified BCGS Map

Date:
June 2010

Fig:
5

50% Teuton, 50% Silver Grail Resources

Exploration Potential

Bravo Ventures Gold Discovery
HR08-87: 73m –
20.99 g/t Gold

Target Areas
Drilled in 2007

Fiji

Main Homestake
Trend

Exploration
Potential

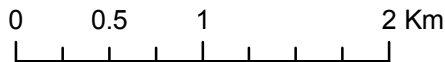
Possible Rift
Basin



Exploration
Potential

Homestake
Silver Trend

2010 Bravo Gold Budget
\$6.5 Million

Legend



-  Lake
-  Bravo Gold Claims
-  Fiji Property
50% Teuton, 50% Silvergrail Resources
-  Other Claims

TEUTON RESOURCES CORP.

Fiji Property

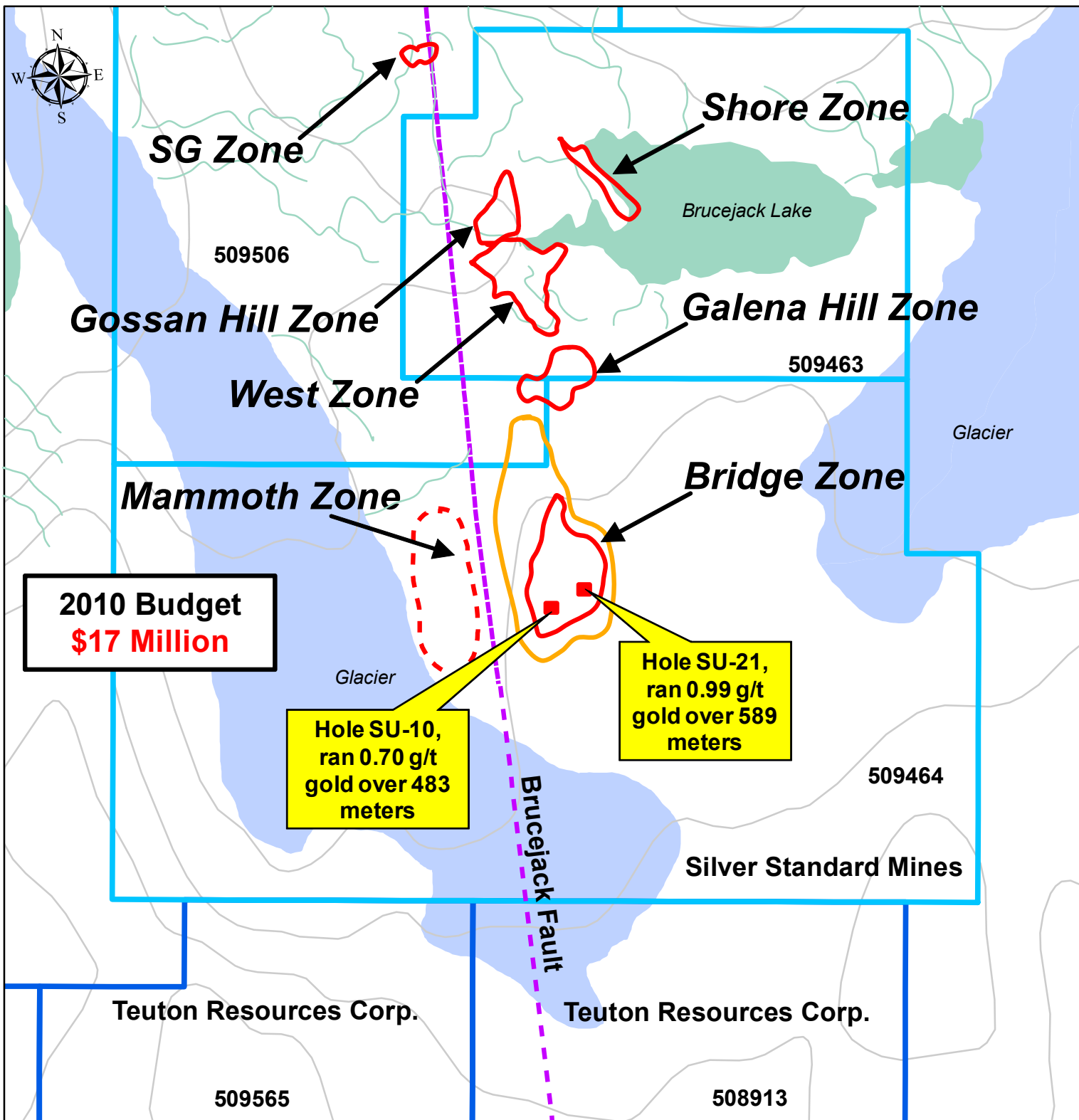
NTS No. 103P 072 SKEENA MINING DIVISION

**Main Mineralized Zones and
Exploration Potential**

Source:
Modified BCGS Map


Date:
June 2010

Fig:
4



LEGEND

- Silver Standard Brucejack Property Claims
- Teuton High Claims
- Mineralized Zone of Brucejack Property
- Surface Projection of Low Grade Halo
- Idealized Outline of Mineralized Zone
- Actual Brucejack Fault
- Inferred Brucejack Fault



TEUTON RESOURCES CORP.

Brucejack Mineralized Zones in Relation to Teuton's High Property

N.T.S. 104B MTRM 104B038, 039, 040, 041

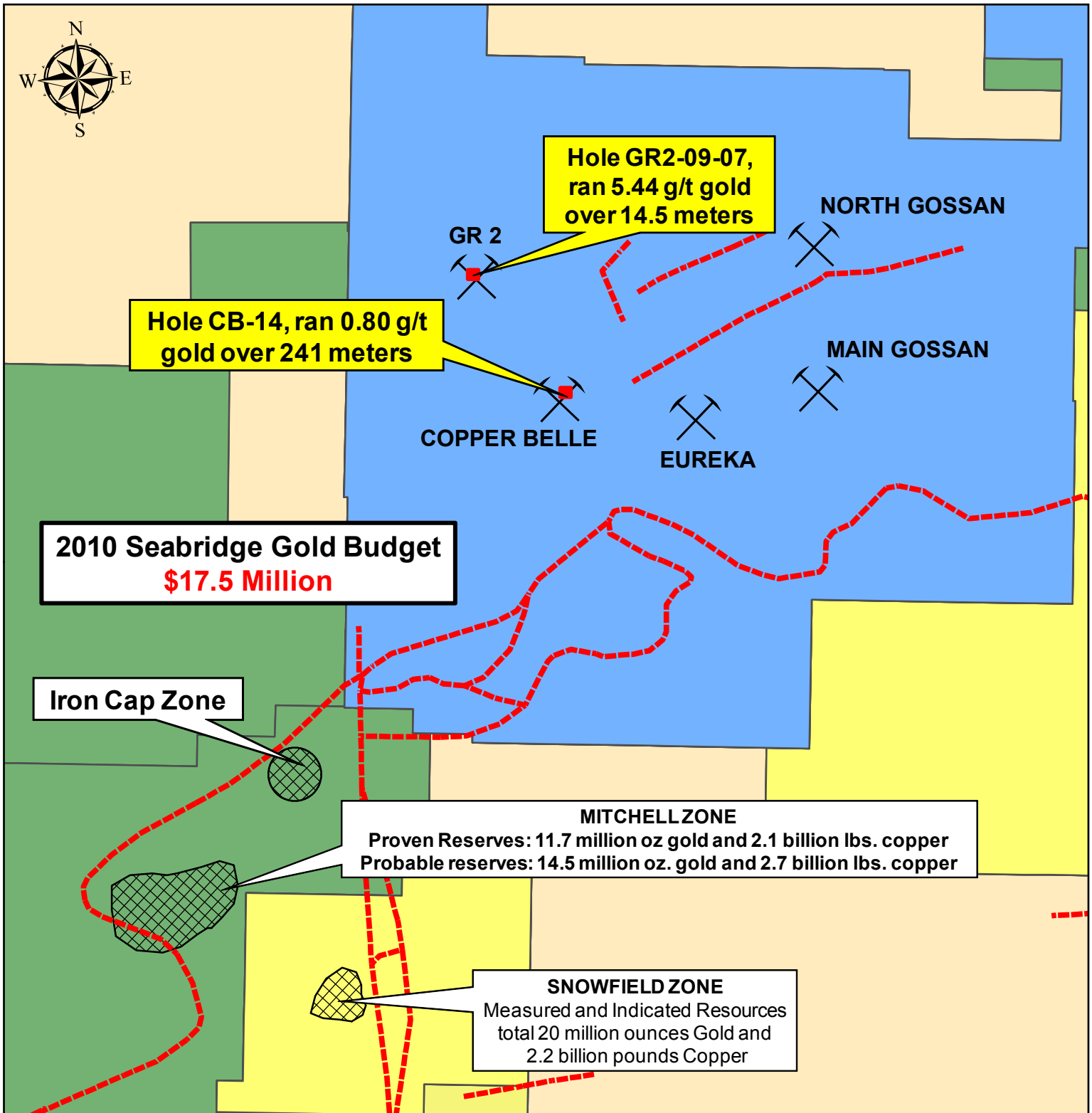
Skeena Mining Division

After P&E Mining Consultants, Technical Report on Brucejack Property, Dec 2009

Teuton Resources Tenures:
509565, 508913

Date:
June 2010

Fig:
3



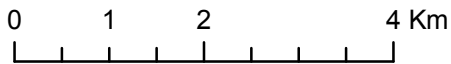
2010 Seabridge Gold Budget
\$17.5 Million

Iron Cap Zone

MITCHELL ZONE
Proven Reserves: 11.7 million oz gold and 2.1 billion lbs. copper
Probable reserves: 14.5 million oz. gold and 2.7 billion lbs. copper

SNOWFIELD ZONE
Measured and Indicated Resources
total 20 million ounces Gold and
2.2 billion pounds Copper

Legend



-  Fault
-  Mineralized Zones
-  Teuton's Treaty Creek Property
-  Silver Standard Claims
-  Seabridge Gold Claims

TEUTON RESOURCES CORP.

Treaty Creek Property

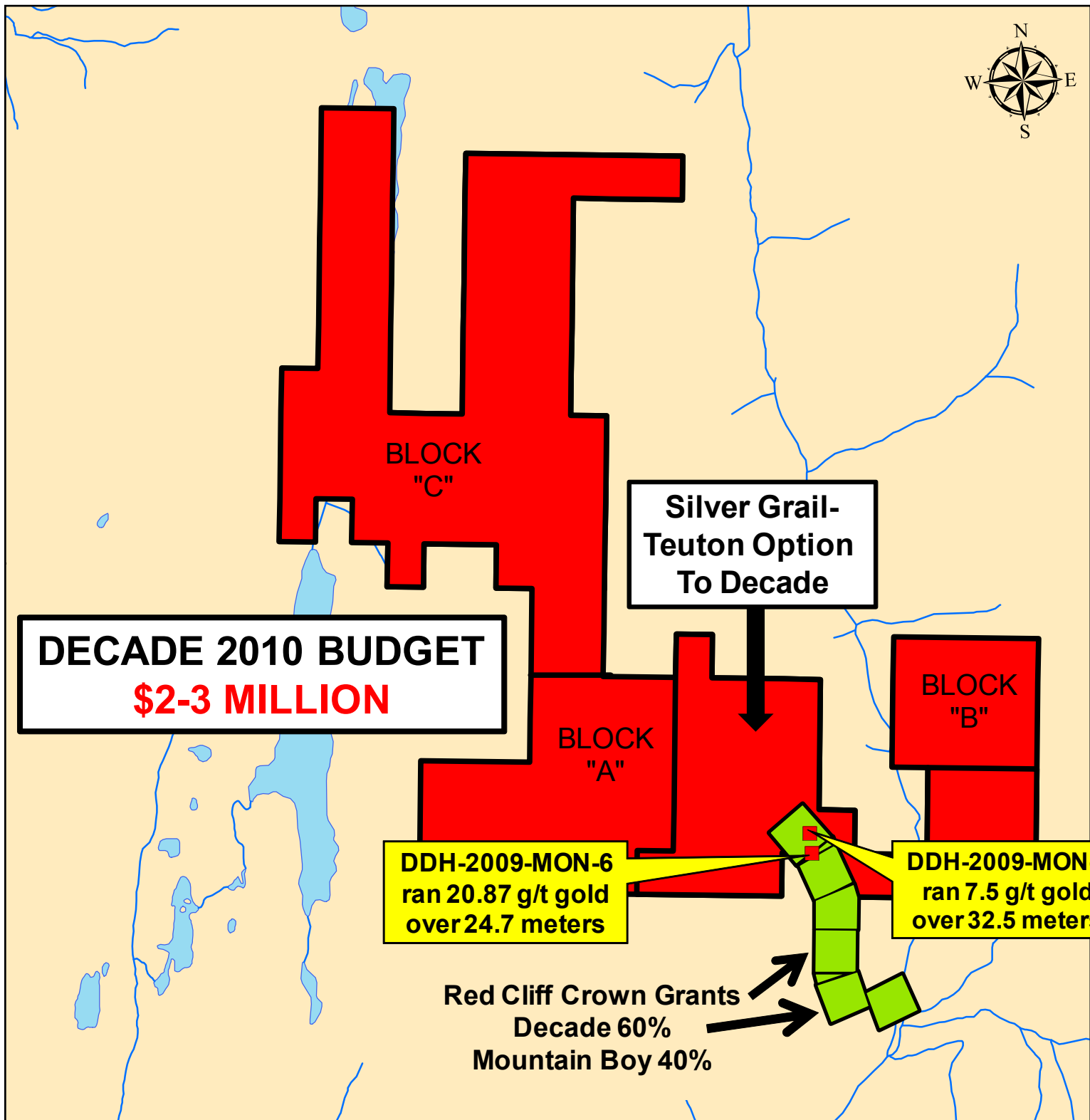

NTS No. 104B 70 SKEENA MINING DIVISION

Major Regional Zones and Deposits


Source:
Modified BCGS Map





Date:
June 2010

Fig:
2



Legend



-  River
-  Lake
-  Teuton's Silver Crown Property
-  Red Cliff Crown Grants

TEUTON RESOURCES CORP.

Silver Crown Property

NTS No. 104B 70 SKEENA MINING DIVISION

Claim Map and Property Options

Source:
Modified BCGS Map

Date:
June 2010

Fig:
6