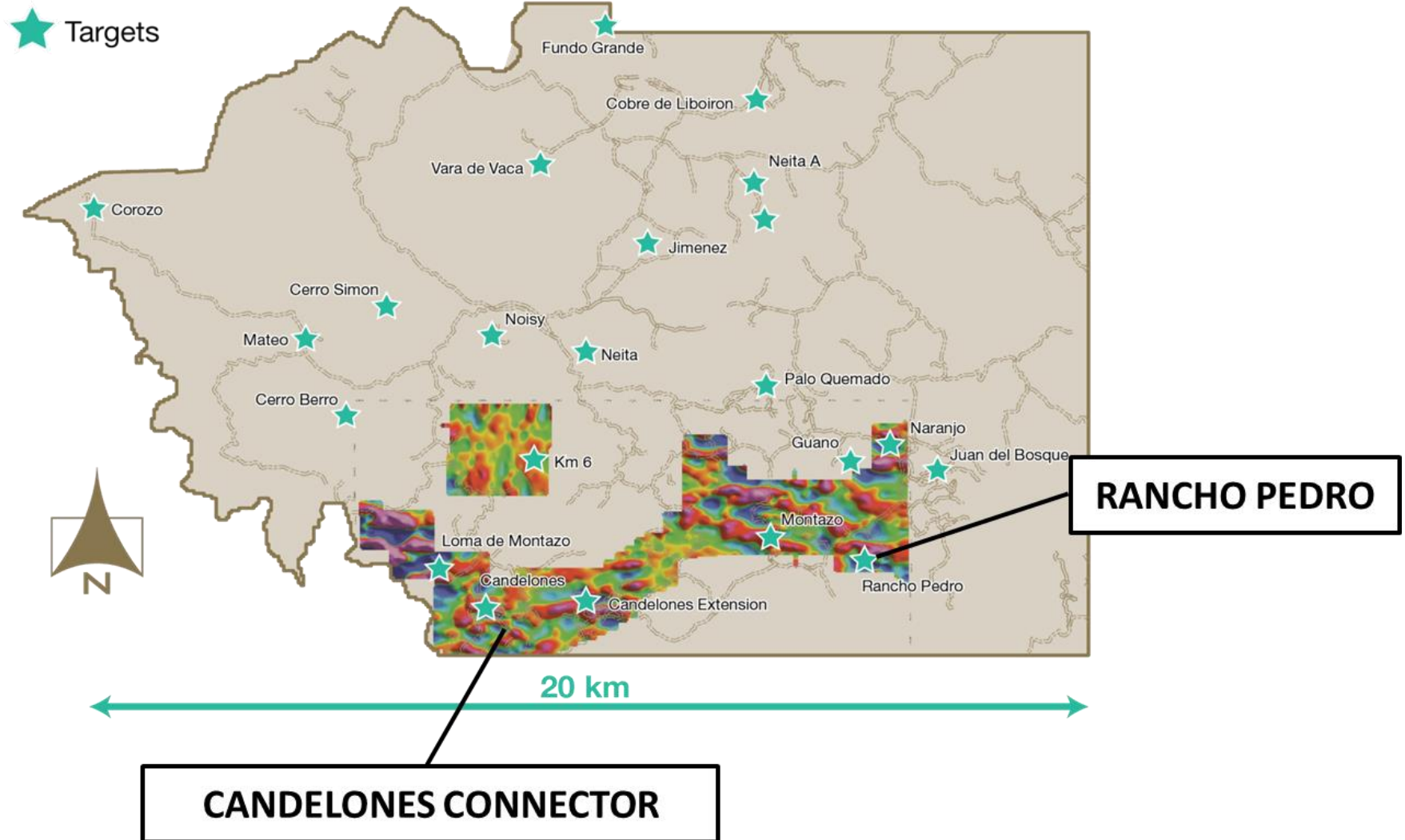


Figure 1: NEITA PROPERTY, DOMINICAN REPUBLIC



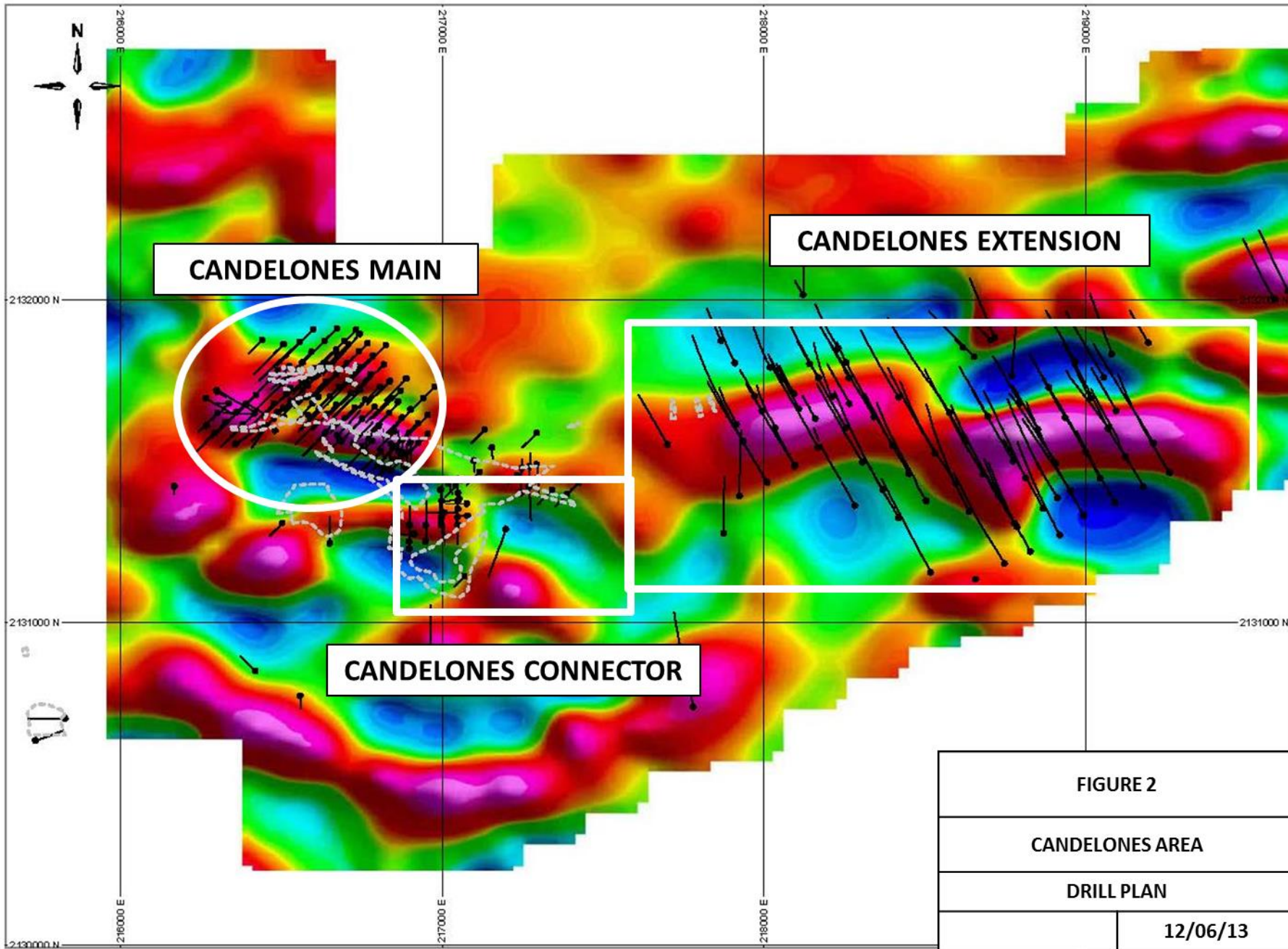
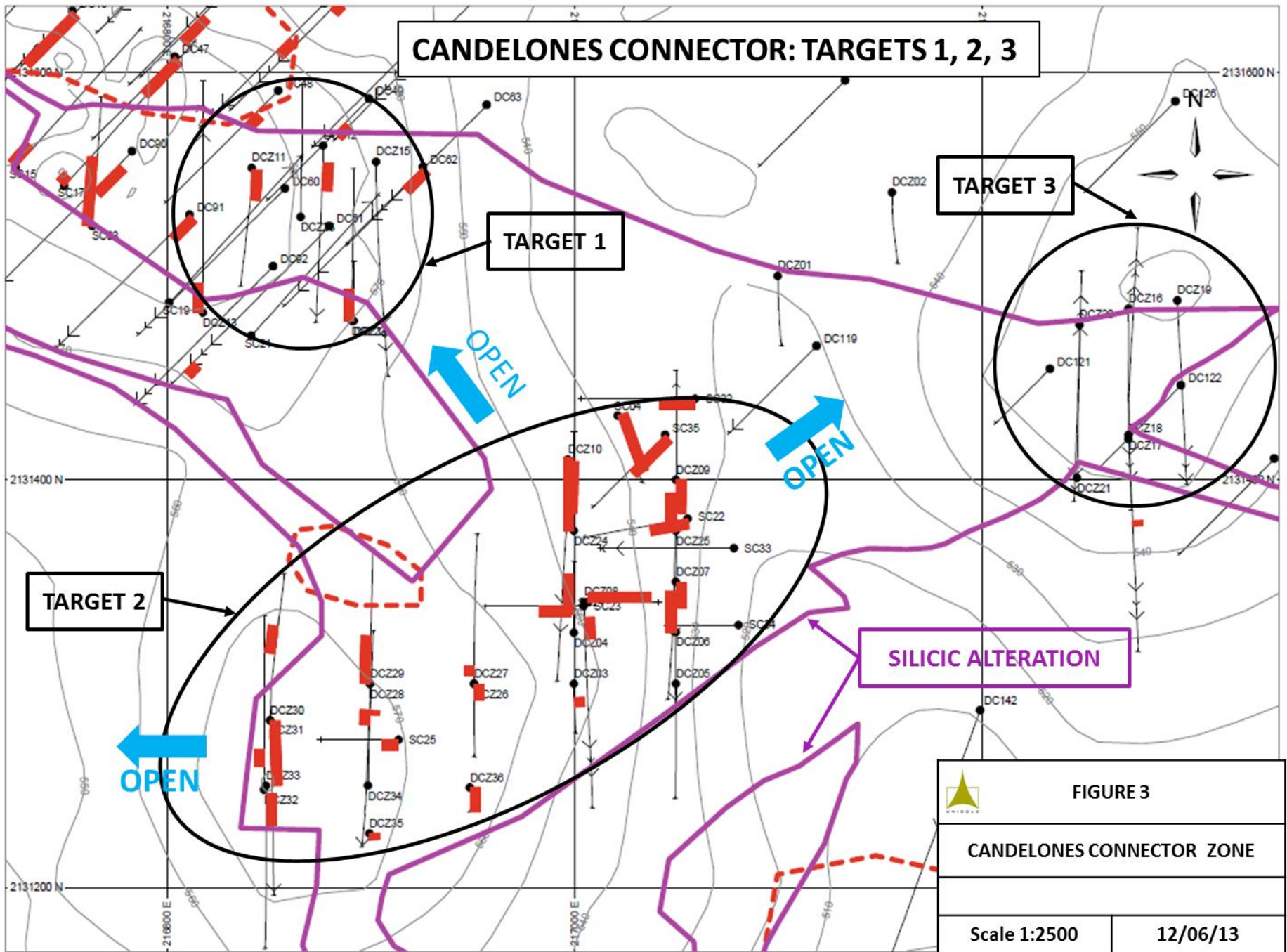
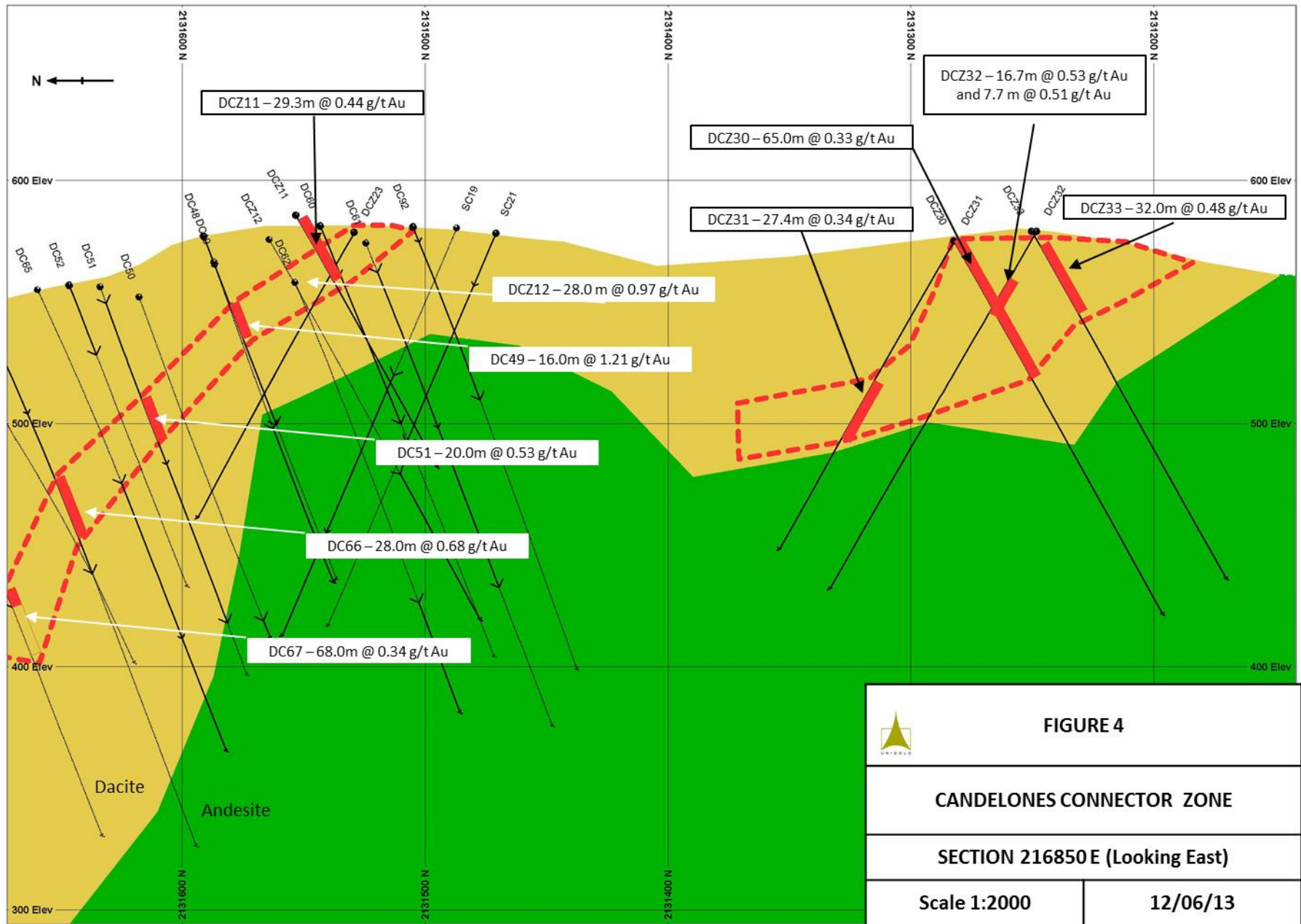


FIGURE 2	
CANDELONES AREA	
DRILL PLAN	
	12/06/13



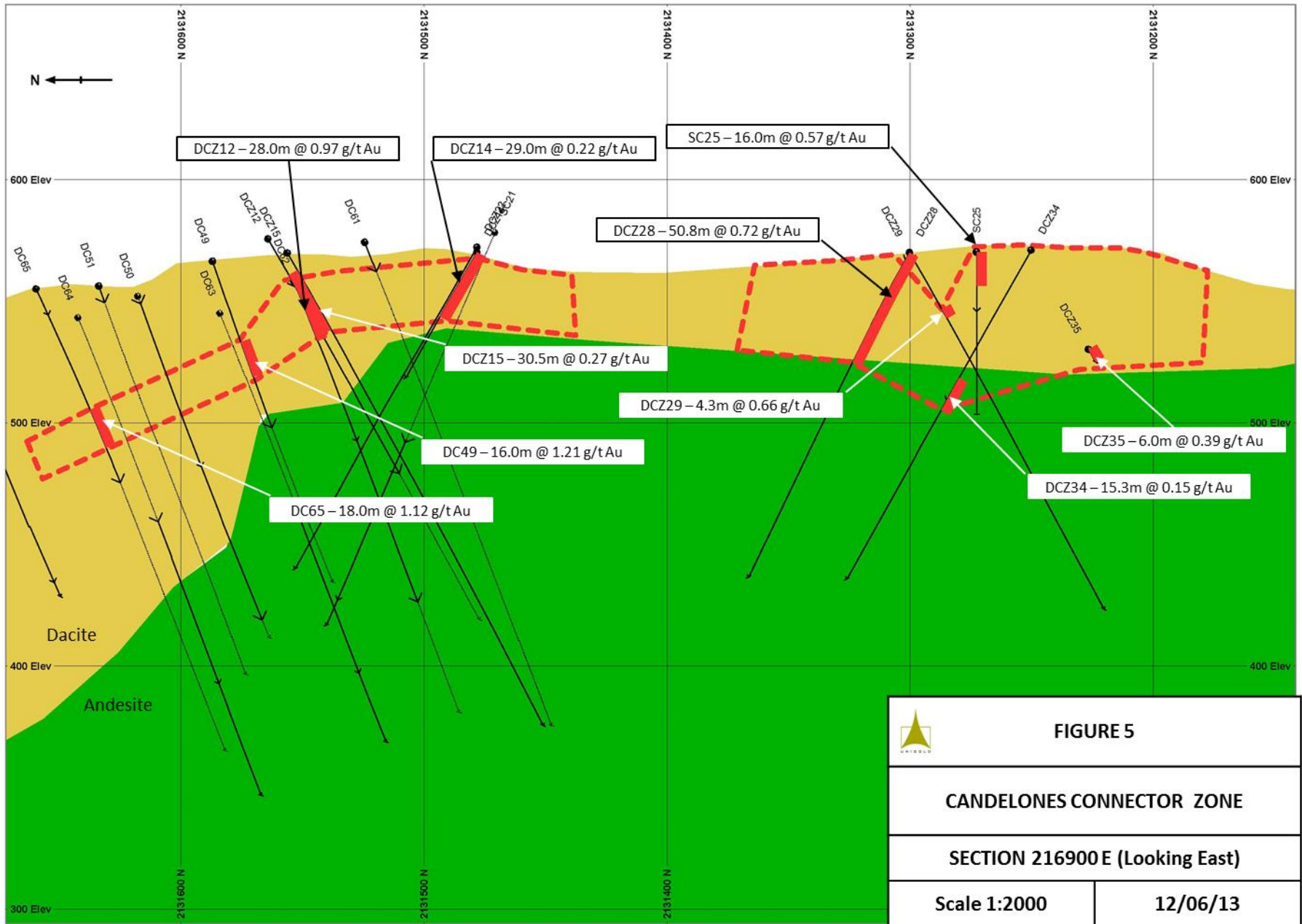
CANDELONES CONNECTOR: Target 1

CANDELONES CONNECTOR: Target 2



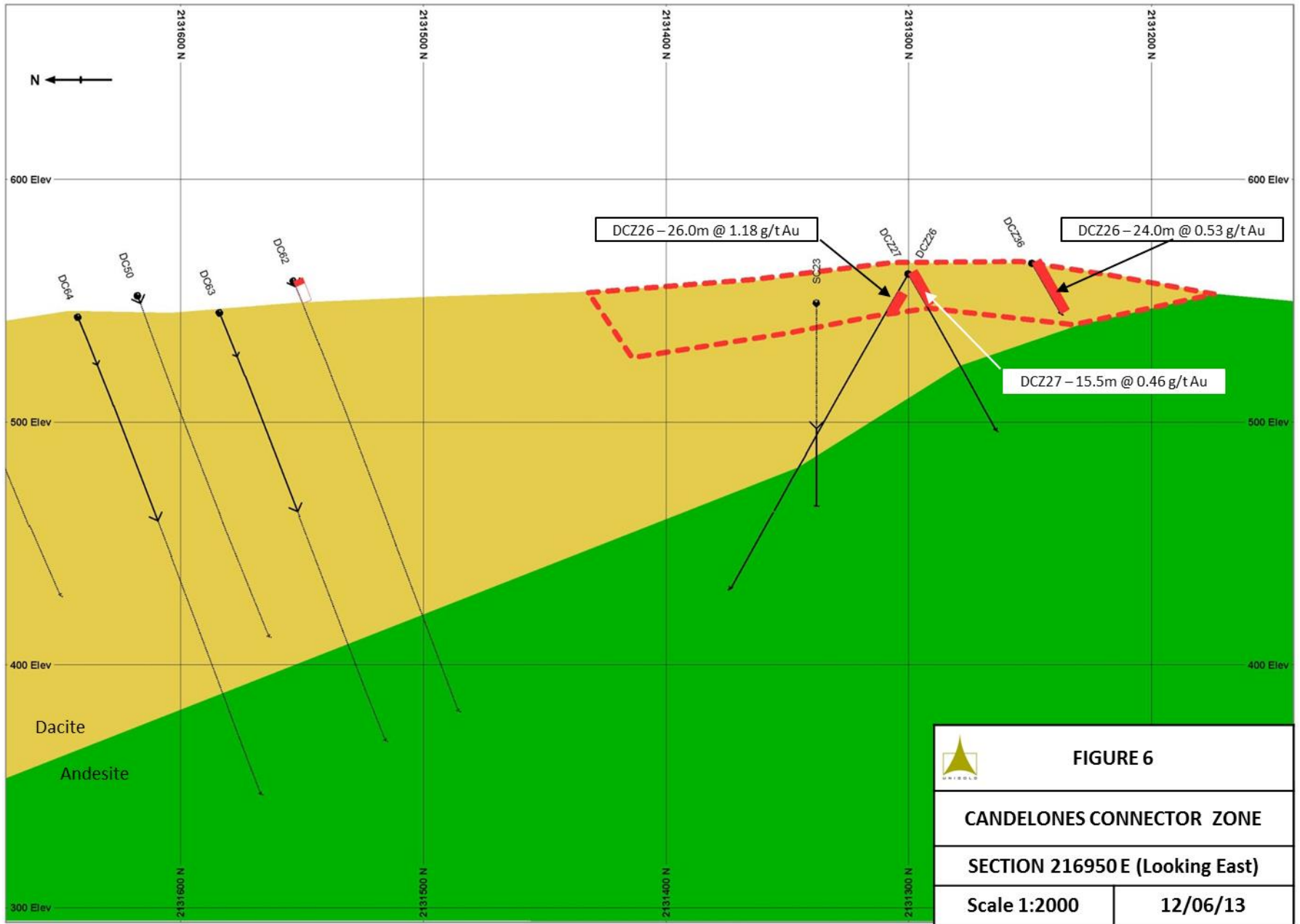
CANDELONES CONNECTOR: Target 1

CANDELONES CONNECTOR: Target 2

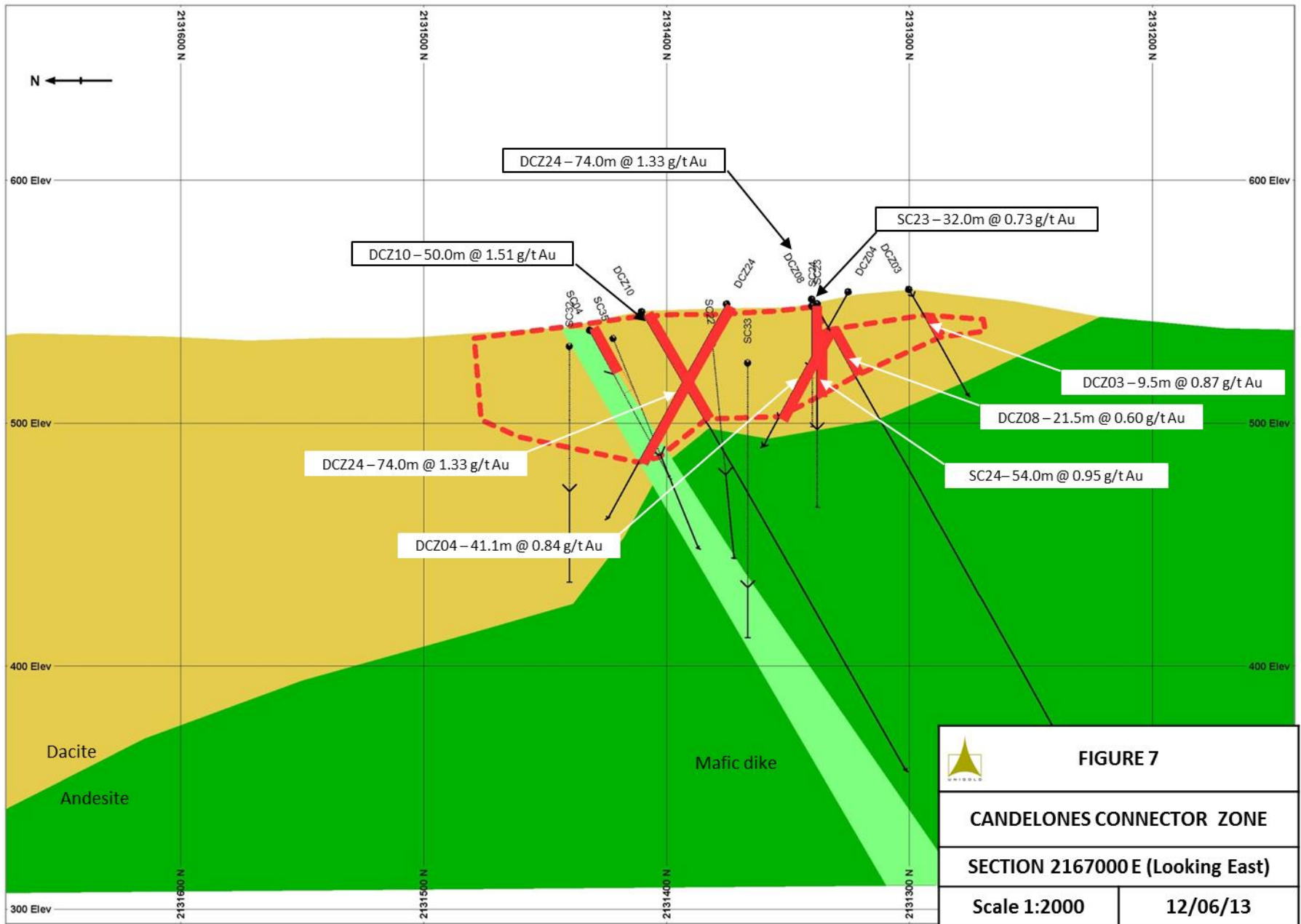


CANDELONES CONNECTOR: Target 1

CANDELONES CONNECTOR : Target 2



CANDELONES CONNECTOR : Target 2



DCZ24 – 74.0m @ 1.33 g/t Au

DCZ10 – 50.0m @ 1.51 g/t Au

SC23 – 32.0m @ 0.73 g/t Au

DCZ03 – 9.5m @ 0.87 g/t Au

DCZ08 – 21.5m @ 0.60 g/t Au

DCZ24 – 74.0m @ 1.33 g/t Au

SC24 – 54.0m @ 0.95 g/t Au

DCZ04 – 41.1m @ 0.84 g/t Au

Dacite
Andesite

Mafic dike

CANDELONES CONNECTOR ZONE: Target 2

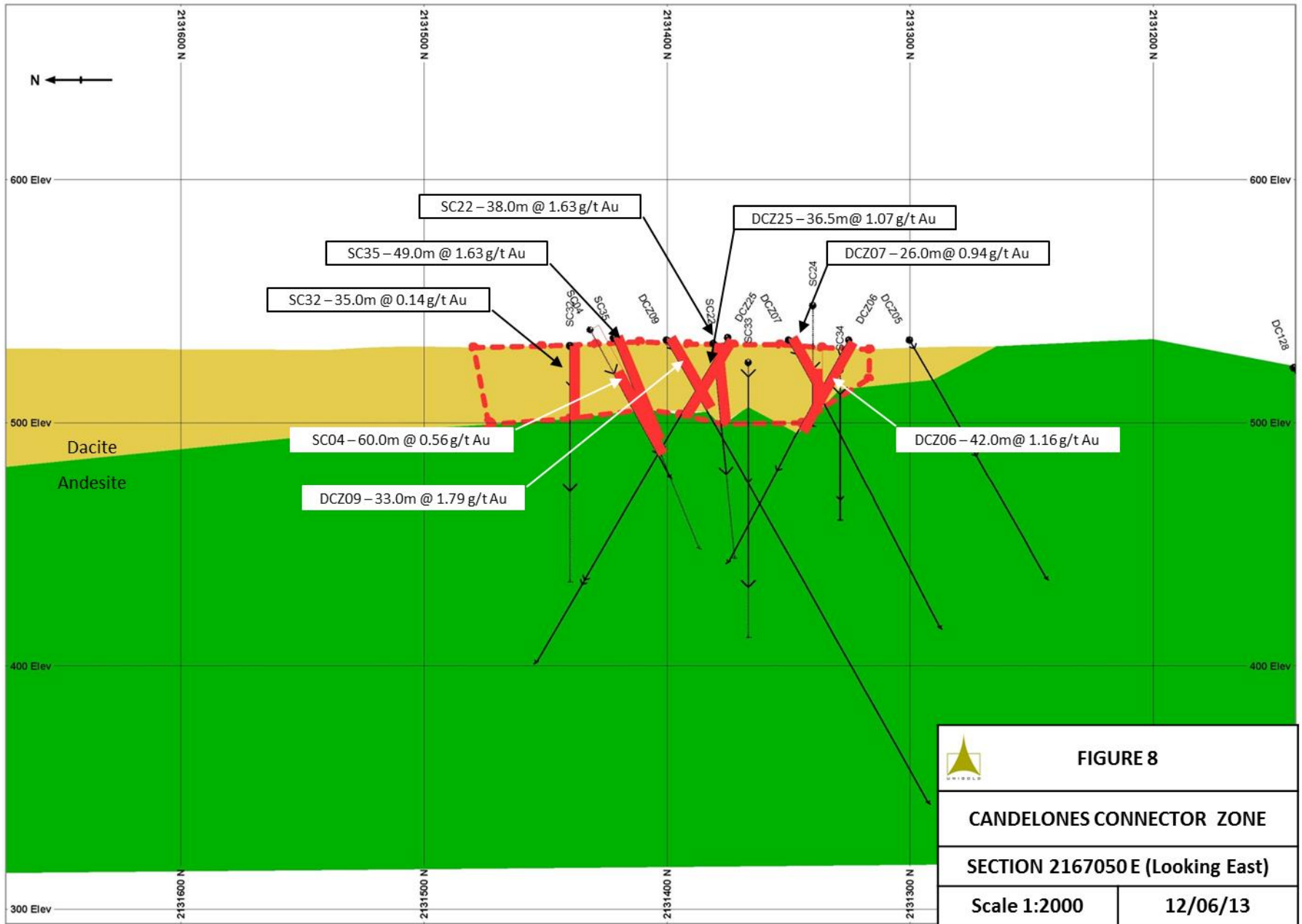


FIGURE 8
CANDELONES CONNECTOR ZONE
SECTION 2167050 E (Looking East)
Scale 1:2000 **12/06/13**