

































































Location	Year ending March 31, 2011				Year ending March 31, 2012			
	Q1	Q2	Q3	Q4	Q1	Q2	Q3	Q4
India								
D6	 	 	 	 	 	 	 	 
D4								
NEC-25								
Pakistan								
Madagascar								
Kurdistan								
Indonesia								
Bone Bay								
Cendrawasih								
Cendrawasih II								
Cendrawasih III								
Cendrawasih IV								
East Bula								
Halmahera-Kofiau								
Kofiau								
Kumawa								
Seram								
S. Matindok								
S.E. Ganai								
Sunda Strait								
West Papua IV								
West Sageri								
Trinidad								
Block 2AB								
Guayguayare								
Central Range								

- Drilling planned by the Company
-  Seismic Work planned by the Company