

Figure 1. Co-O Mine composite map showing vein and workings projections to Level 6

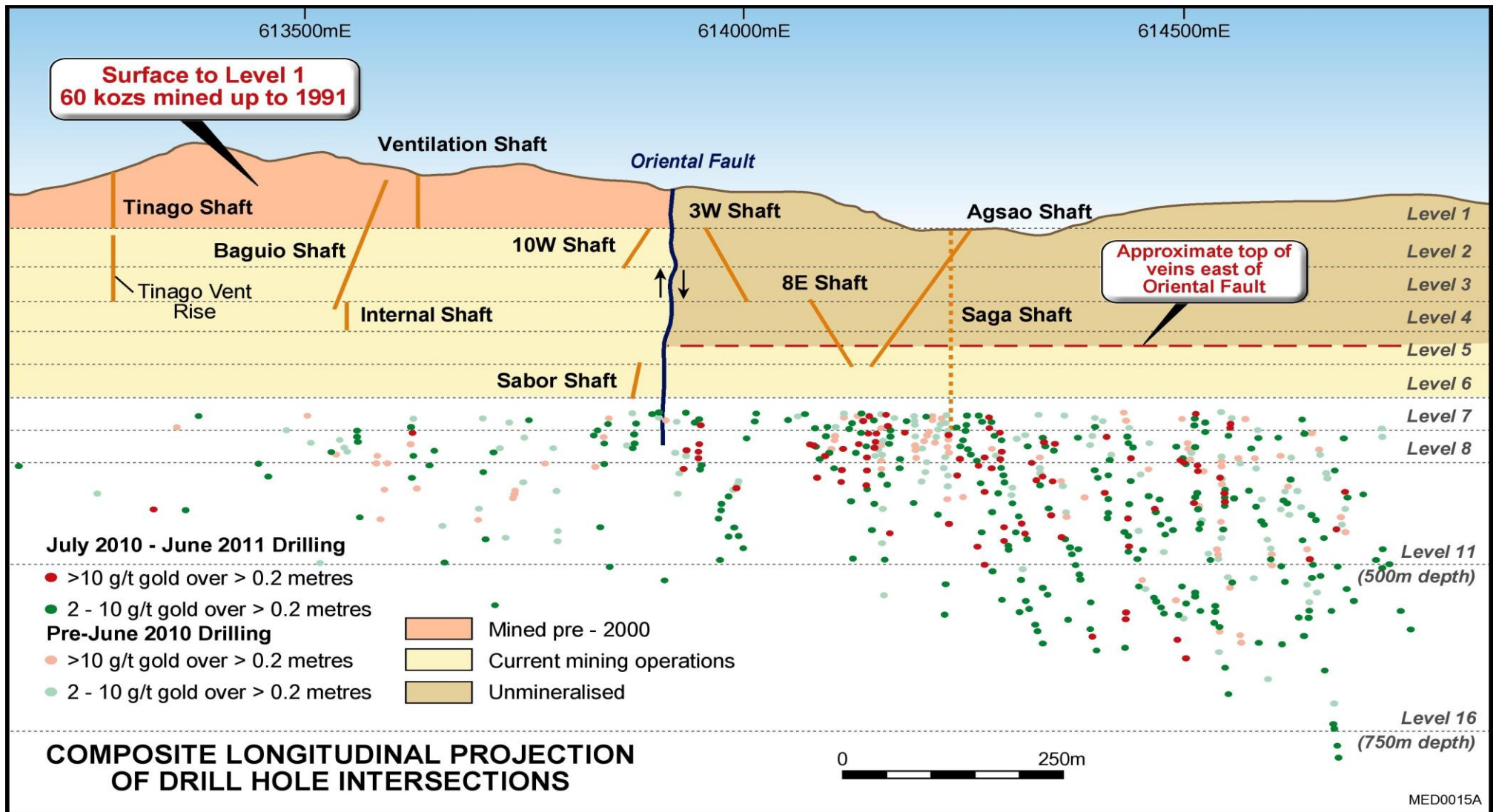


Figure 2. Co-O Mine composite longitudinal projection of drill hole intersection grades below Level 6

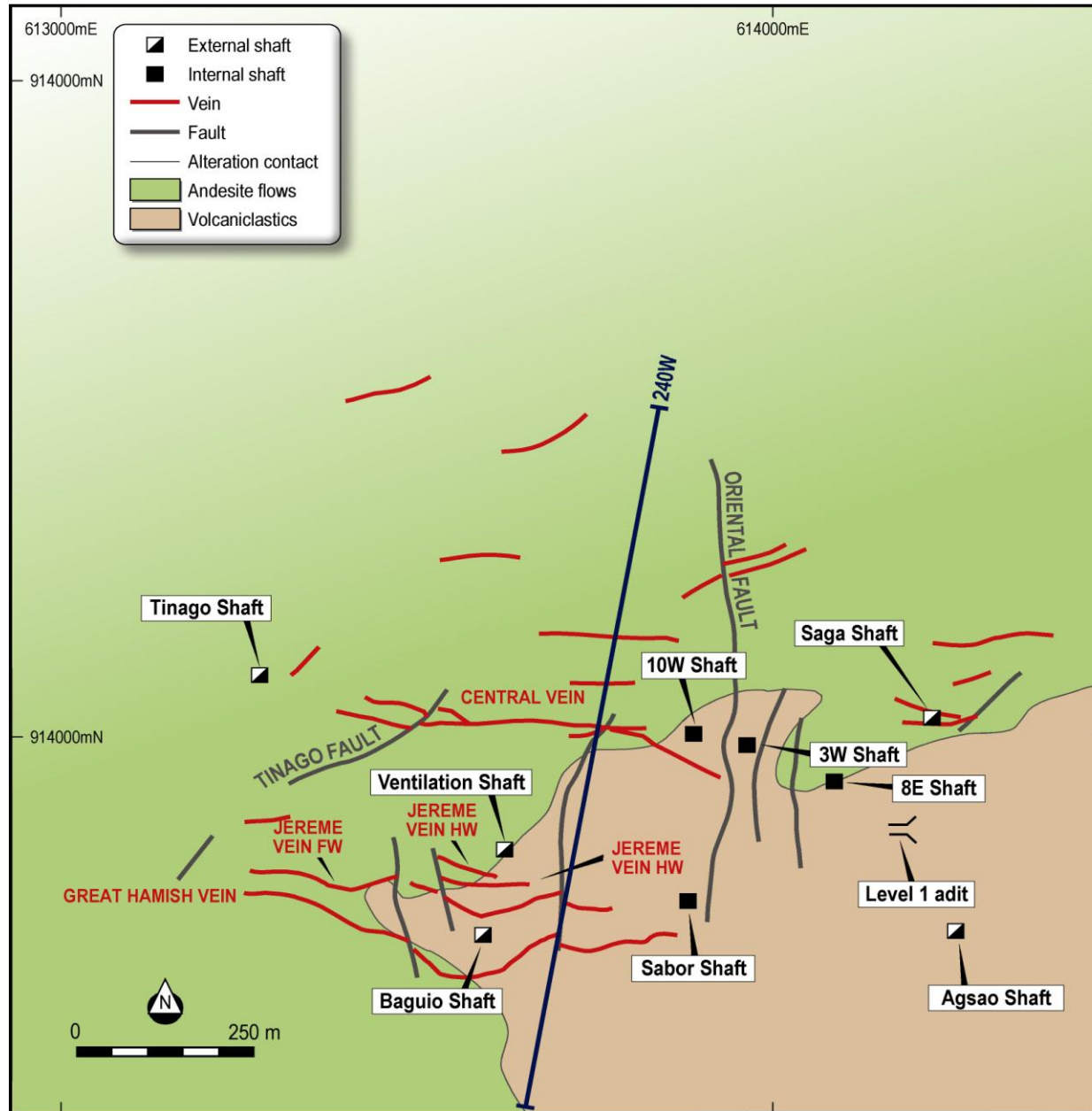


Figure 3. Surface geology map of the Co-O Mine

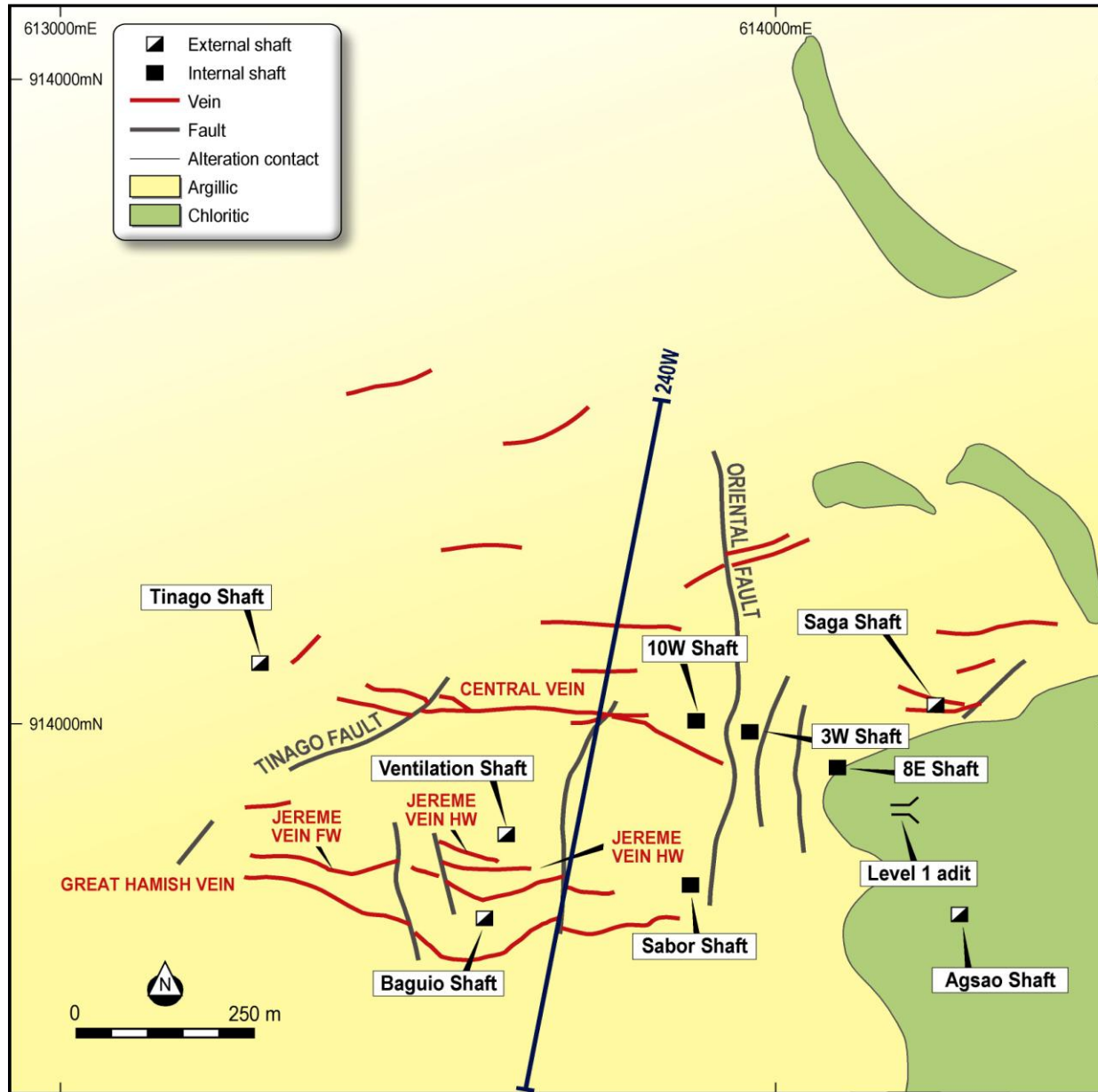


Figure 4. Surface alteration map of the Co-O Mine

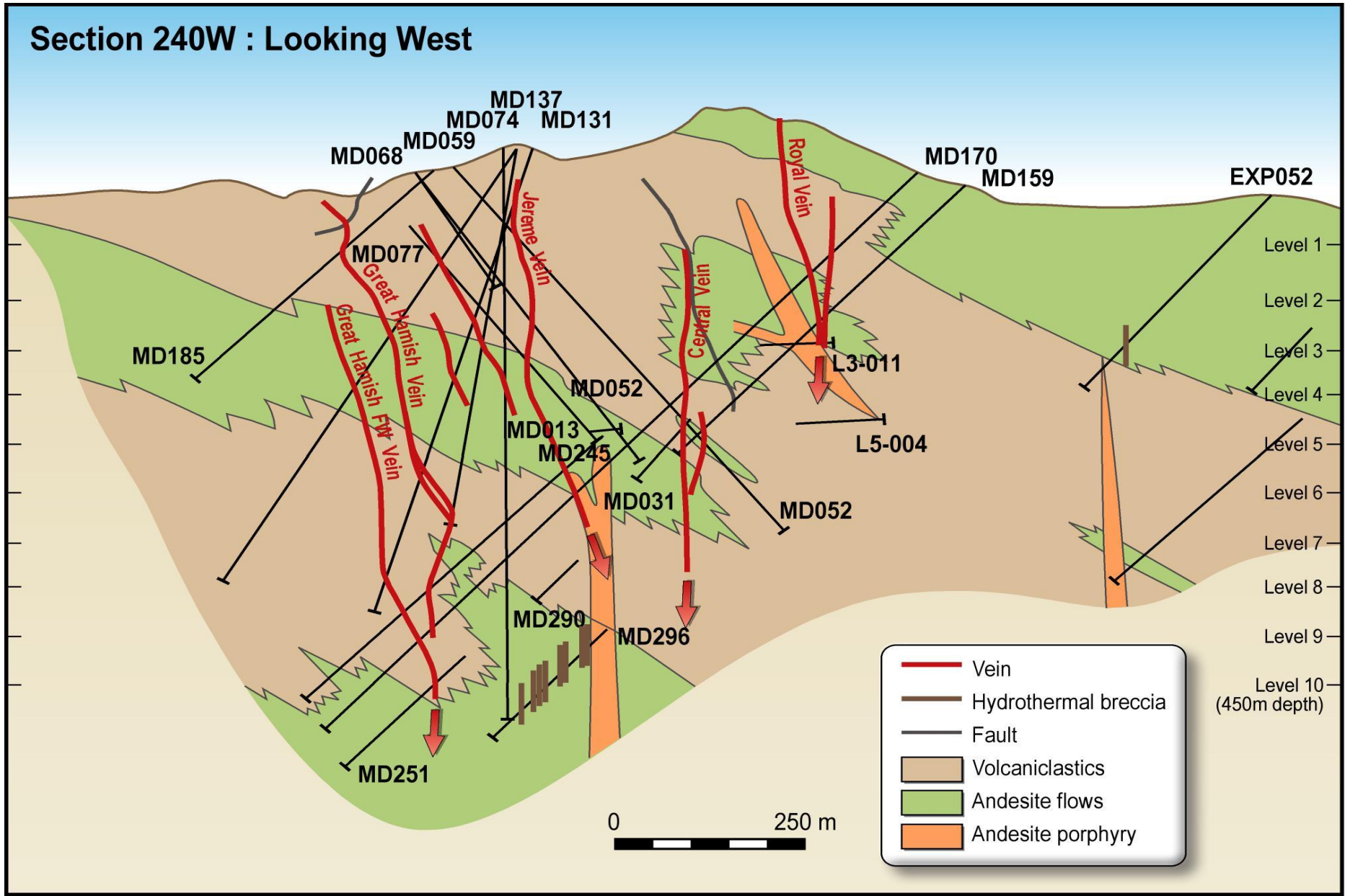


Figure 5. Co-O Mine geology along cross-section 240W (see Figure 3 for section line)

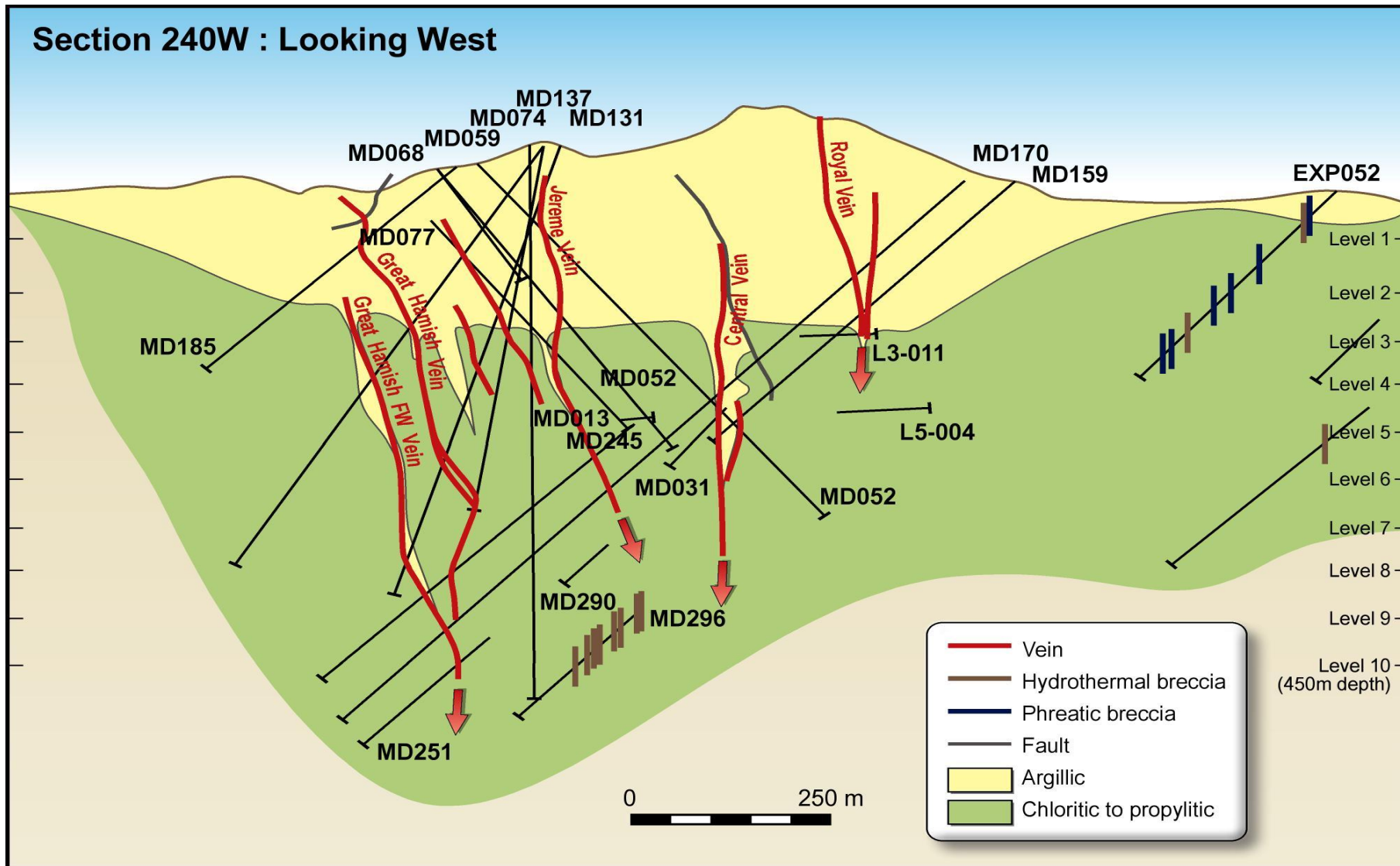


Figure 6. Co-O Mine alteration along cross-section 240W (see Figure 4 for section line)