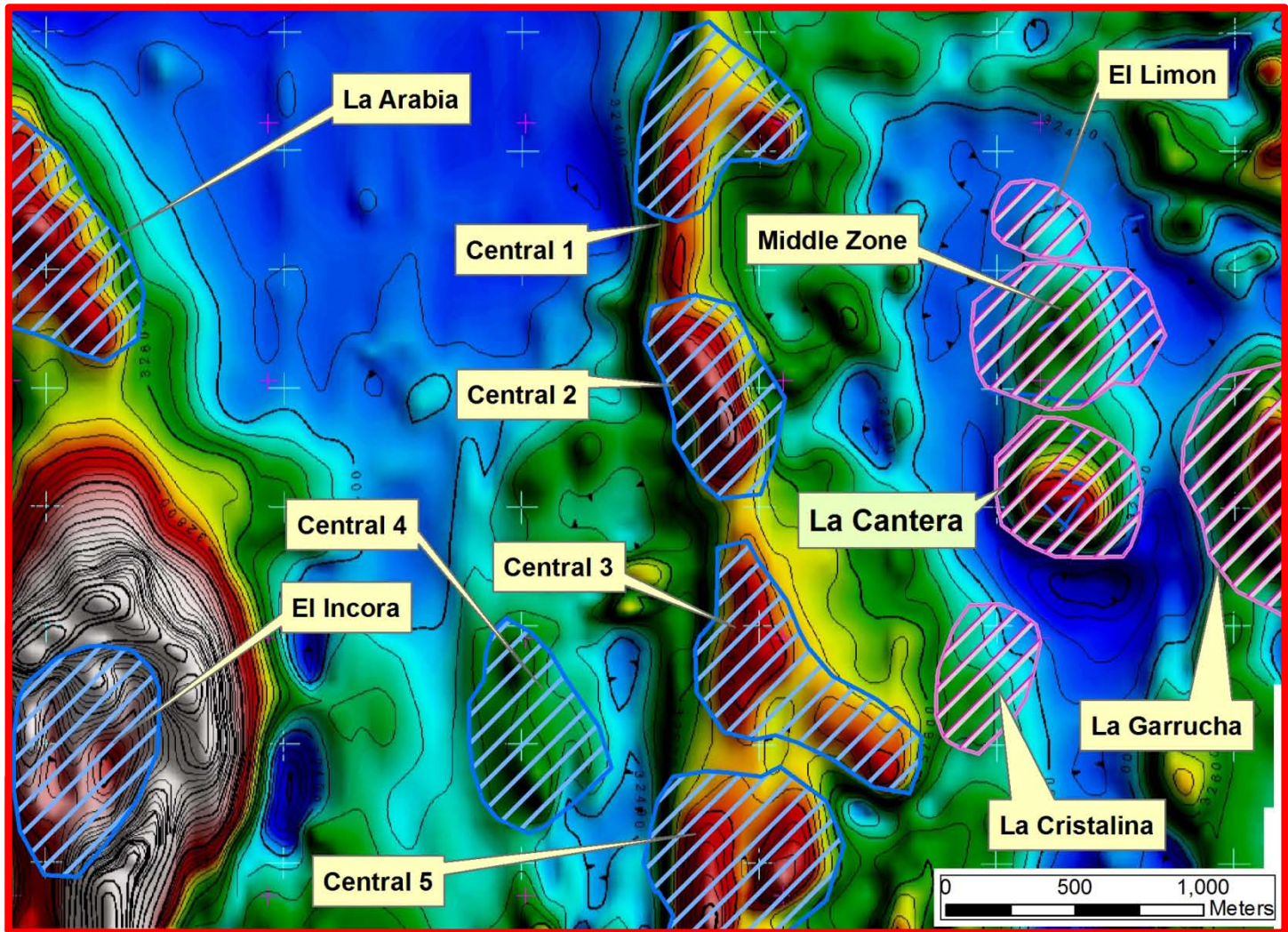




La Mina—Concession Map Showing Principal Prospects



BELLHAVEN
Copper & Gold Inc

Airborne Magnetic Survey Map



Exploration License

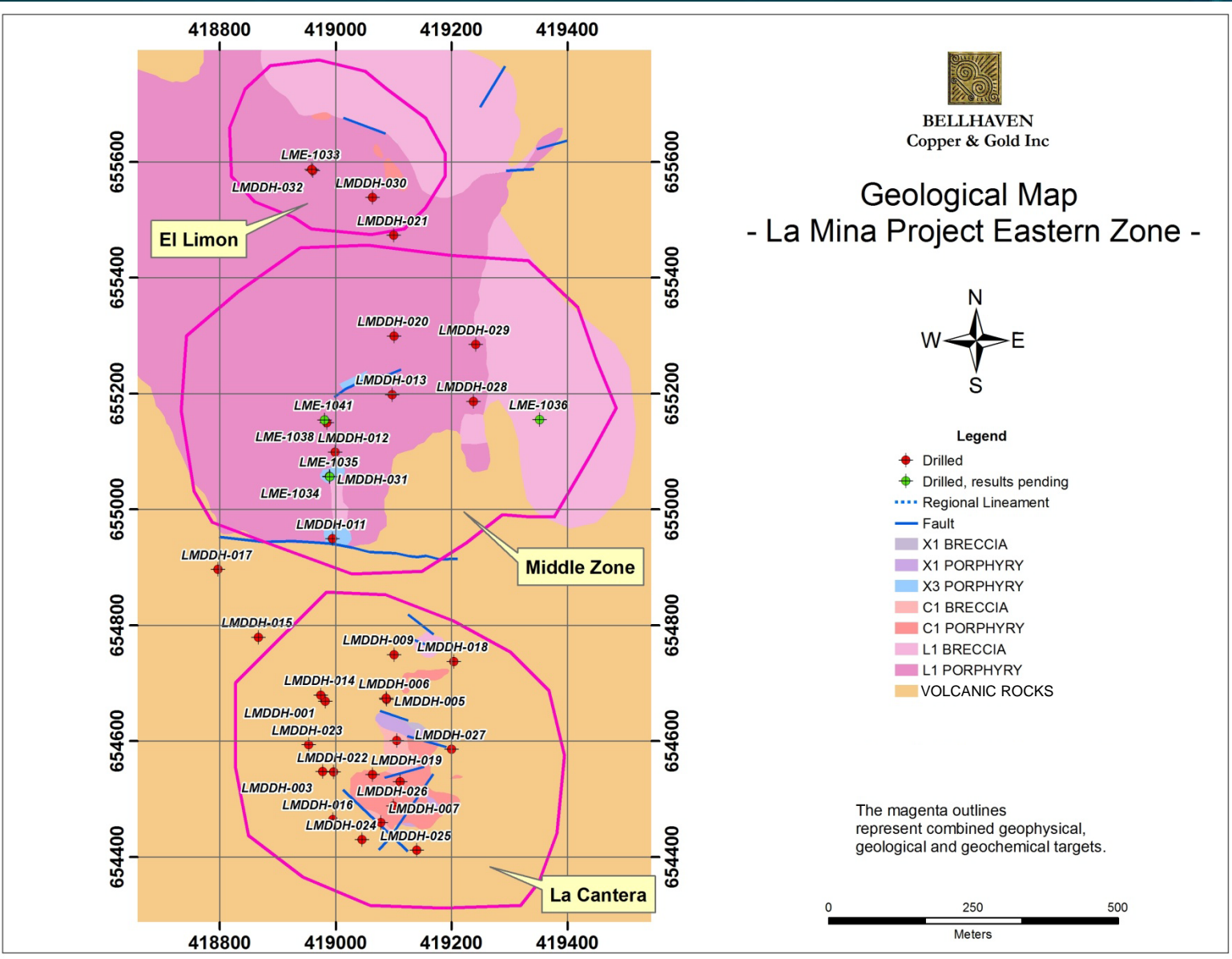
Pink outlines represent combined geophysical, geological and geochemical targets.

Blue outlines represent La Cantera-like geophysical targets.

- La Mina concession is located in the Antioquia Department, Colombia, 45 km SW of the city of Medellin.
- New NI 43-101 resources announced in this press release are for the La Cantera prospect. All other prospects do not hold NI 43-101 resources at this time.



La Mina –Location Map Showing Eastern Zone






La Mina – La Cantera Prospect



BELLHAVEN
Copper & Gold Inc

Geological Map -La Cantera-



Legend

- Anglo Gold Drill Hole
- Bellhaven Drill Hole
- Drill hole trace
- Fault
- X1 BRECCIA
- X1 PORPHYRY
- C1 BRECCIA
- C1 PORPHYRY
- L1 BRECCIA
- VOLCANIC ROCKS

