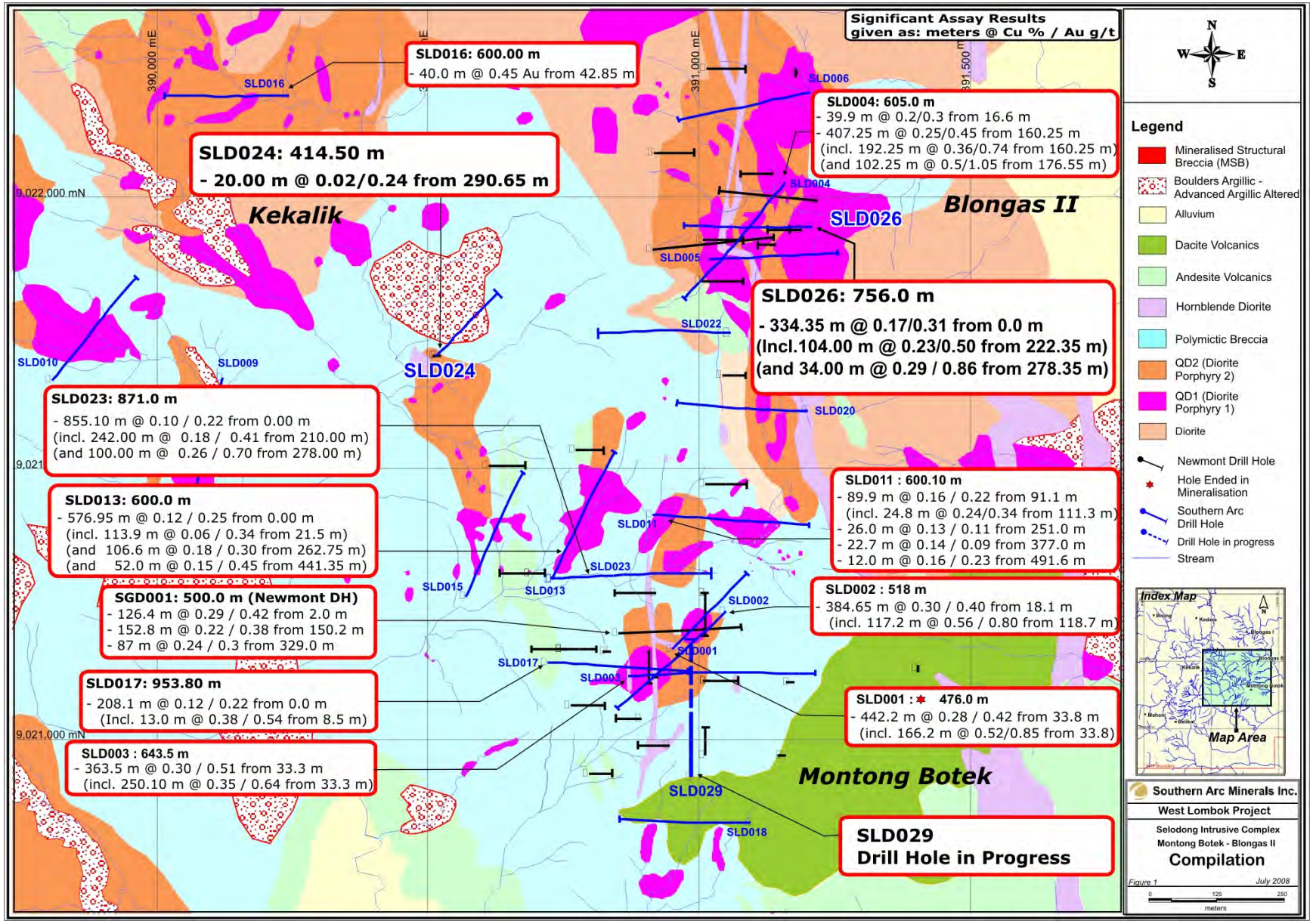
Significant Assay Results
given as: meters @ Cu % / Au g/t
SLD016: 600.00 m
- 40.0 m @ 0.45 Au from 42.85 m
SLD004: 605.0 m
- 39.9 m @ 0.2/0.3 from 16.6 m
- 407.25 m @ 0.25/0.45 from 160.25 m
(incl. 192.25 m @ 0.36/0.74 from 160.25 m)
(and 102.25 m @ 0.5/1.05 from 176.55 m)
SLD024: 414.50 m
- 20.00 m @ 0.02/0.24 from 290.65 m
Kekalik
Blongas II
SLD026
SLD026: 756.0 m
- 334.35 m @ 0.17/0.31 from 0.0 m
(Incl.104.00 m @ 0.23/0.50 from 222.35 m)
(and 34.00 m @ 0.29 / 0.86 from 278.35 m)
SLD024
SLD023: 871.0 m
- 855.10 m @ 0.10 / 0.22 from 0.00 m
(incl. 242.00 m @ 0.18 / 0.41 from 210.00 m)
(and 100.00 m @ 0.26 / 0.70 from 278.00 m)
SLD013: 600.0 m
- 576.95 m @ 0.12 / 0.25 from 0.00 m
(incl. 113.9 m @ 0.06 / 0.34 from 21.5 m)
(and 106.6 m @ 0.18 / 0.30 from 262.75 m)
(and 52.0 m @ 0.15 / 0.45 from 441.35 m)
SLD011 : 600.10 m
- 89.9 m @ 0.16 / 0.22 from 91.1 m
(incl. 24.8 m @ 0.24/0.34 from 111.3 m)
- 26.0 m @ 0.13 / 0.11 from 251.0 m
- 22.7 m @ 0.14 / 0.09 from 377.0 m
- 12.0 m @ 0.16 / 0.23 from 491.6 m
SGD001: 500.0 m (Newmont DH)
- 126.4 m @ 0.29 / 0.42 from 2.0 m
- 152.8 m @ 0.22 / 0.38 from 150.2 m
- 87 m @ 0.24 / 0.3 from 329.0 m
SLD002 : 518 m
- 384.65 m @ 0.30 / 0.40 from 18.1 m
(incl. 117.2 m @ 0.56 / 0.80 from 118.7 m)
SLD017: 953.80 m
- 208.1 m @ 0.12 / 0.22 from 0.0 m
(Incl. 13.0 m @ 0.38 / 0.54 from 8.5 m)
SLD001 : 476.0 m
- 442.2 m @ 0.28 / 0.42 from 33.8 m
(incl. 166.2 m @ 0.52/0.85 from 33.8)
SLD003 : 643.5 m
- 363.5 m @ 0.30 / 0.51 from 33.3 m
(incl. 250.10 m @ 0.35 / 0.64 from 33.3 m)
Montong Botek
SLD029
Drill Hole in Progress
390,000 mE
391,000 mE
391,500 mE
9,022,000 mN
9,021,000 mN
SLD016
SLD006
SLD004
SLD005
SLD022
SLD010
SLD009
SLD020
SLD011
SLD023
SLD015
SLD013
SLD002
SLD001
SLD017
SLD003
SLD029
SLD018
N
W
E
S
Legend
Mineralised Structural Breccia (MSB)
Boulders Argillic - Advanced Argillic Altered
Alluvium
Dacite Volcanics
Andesite Volcanics
Hornblende Diorite
Polymictic Breccia
QD2 (Diorite Porphyry 2)
QD1 (Diorite Porphyry 1)
Diorite
Newmont Drill Hole
Hole Ended in Mineralisation
Southern Arc Drill Hole
Drill Hole in progress
Stream
Index Map
Map Area
Southern Arc Minerals Inc.
West Lombok Project
Selodong Intrusive Complex
Montong Botek - Blongas II
Compilation
Figure 1
July 2008
0
125
250
meters

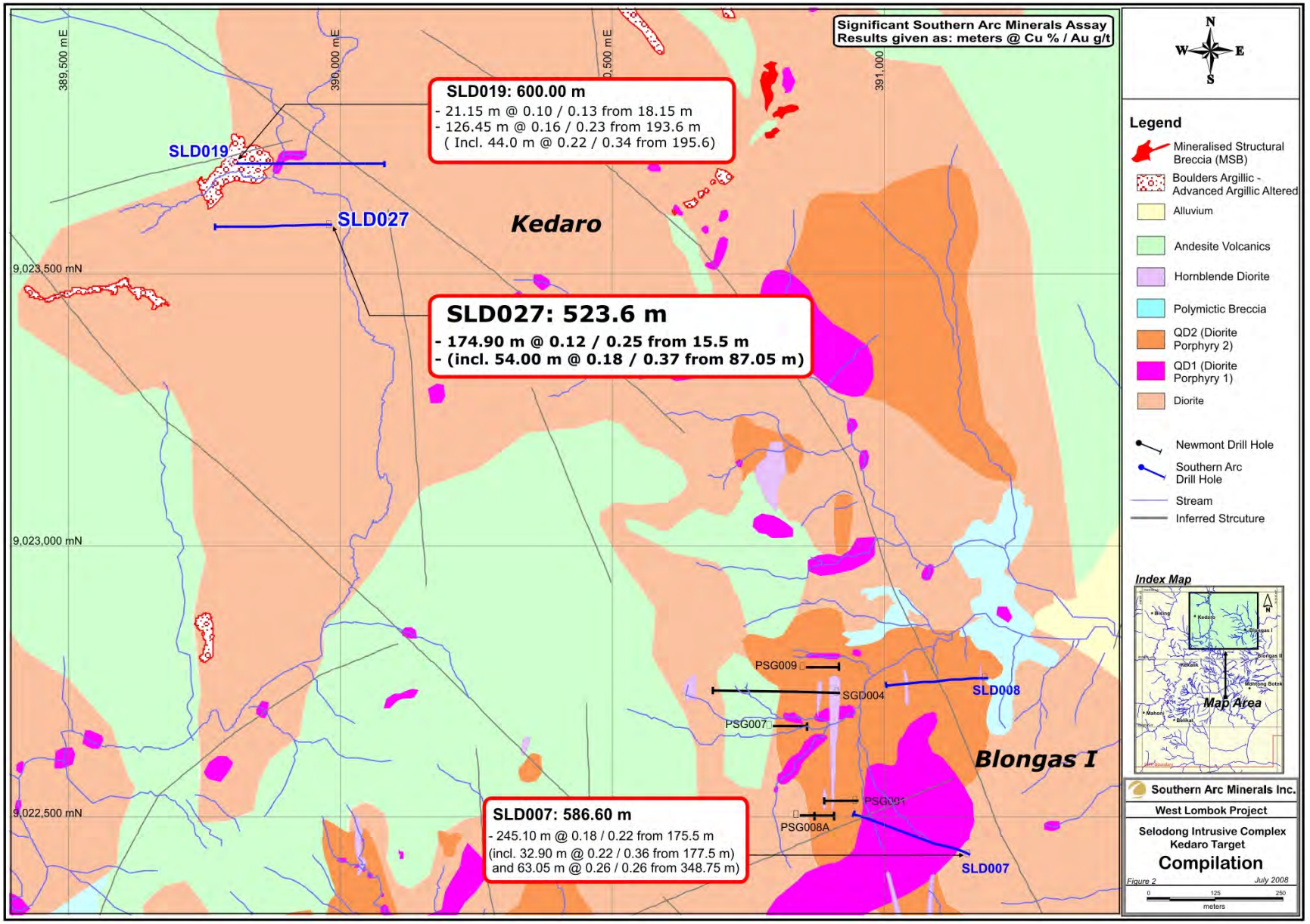
Significant Southern Arc Minerals Assay Results given as: meters @ Cu % / Au g/t
389,500 mE
390,000 mE
391,000
9,023,500 mN
9,023,000 mN
9,022,500 mN
SLD019: 600.00 m
- 21.15 m @ 0.10 / 0.13 from 18.15 m
- 126.45 m @ 0.16 / 0.23 from 193.6 m
( Incl. 44.0 m @ 0.22 / 0.34 from 195.6)
SLD019
SLD027
Kedaro
SLD027: 523.6 m
- 174.90 m @ 0.12 / 0.25 from 15.5 m
- (incl. 54.00 m @ 0.18 / 0.37 from 87.05 m)
PSG009
SGD004
PSG007
SLD008
Blongas I
PSG001
PSG008A
SLD007: 586.60 m
- 245.10 m @ 0.18 / 0.22 from 175.5 m
(incl. 32.90 m @ 0.22 / 0.36 from 177.5 m)
and 63.05 m @ 0.26 / 0.26 from 348.75 m)
SLD007
N
W
E
S
Legend
Mineralised Structural Breccia (MSB)
Boulders Argillic - Advanced Argillic Altered
Alluvium
Andesite Volcanics
Hornblende Diorite
Polymictic Breccia
QD2 (Diorite Porphyry 2)
QD1 (Diorite Porphyry 1)
Diorite
Newmont Drill Hole
Southern Arc Drill Hole
Stream
Inferred Strcuture
Index Map
Map Area
Southern Arc Minerals Inc.
West Lombok Project
Selodong Intrusive Complex
Kedaro Target
Compilation
Figure 2
July 2008
0
125
250
meters

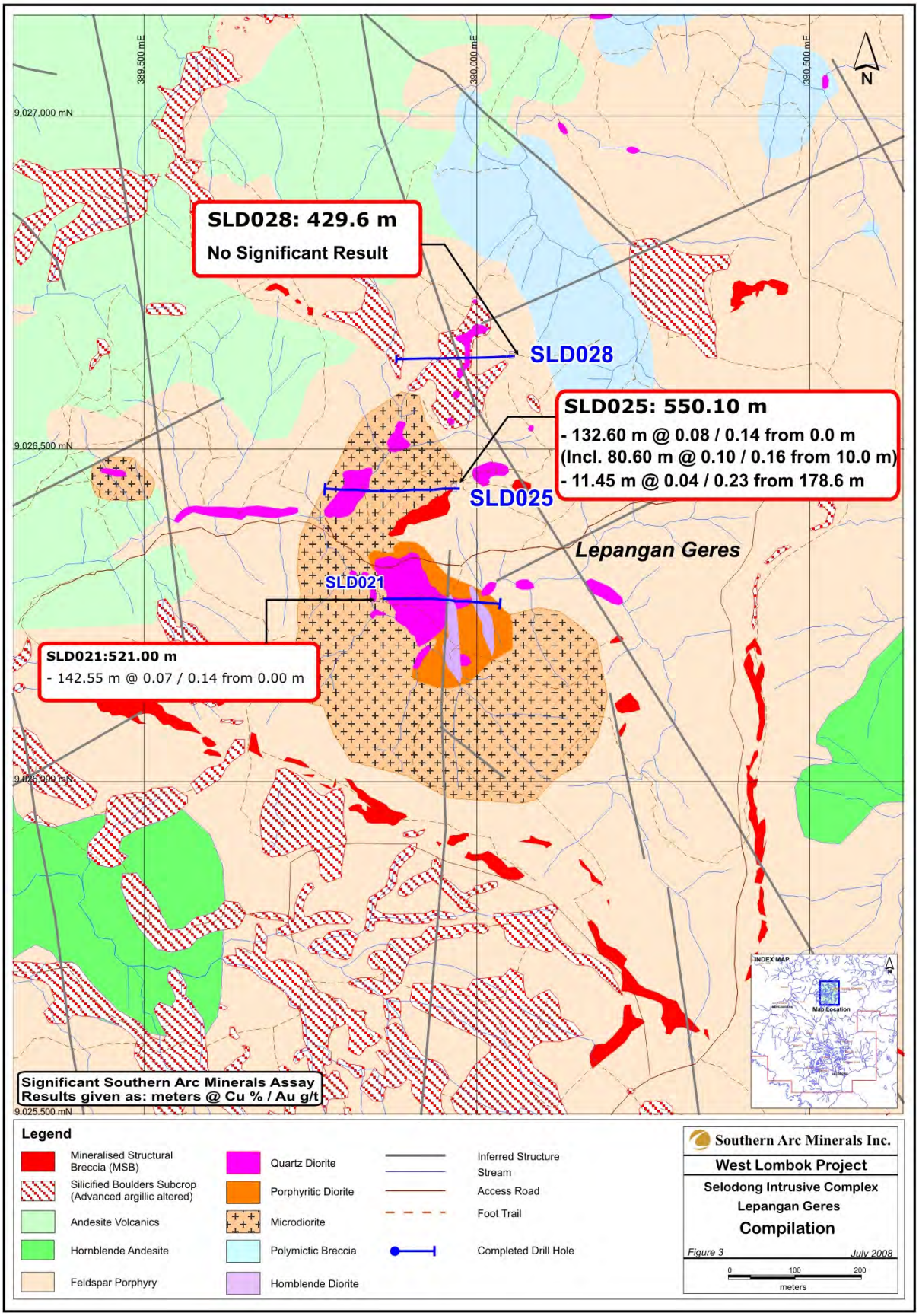
389,500 mE
390,000 mE
390,500 mE
N
9,027,000 mN
9,026,500 mN
9,026,000 mN
9,025,500 mN
SLD028: 429.6 m
No Significant Result
SLD028
SLD025: 550.10 m
- 132.60 m @ 0.08 / 0.14 from 0.0 m
(Incl. 80.60 m @ 0.10 / 0.16 from 10.0 m)
- 11.45 m @ 0.04 / 0.23 from 178.6 m
SLD025
Lepangan Geres
SLD021
SLD021:521.00 m
- 142.55 m @ 0.07 / 0.14 from 0.00 m
INDEX MAP
Map Location
Significant Southern Arc Minerals Assay Results given as: meters @ Cu % / Au g/t
Legend
Mineralised Structural Breccia (MSB)
Silicified Boulders Subcrop (Advanced argillic altered)
Andesite Volcanics
Hornblende Andesite
Feldspar Porphyry
Quartz Diorite
Porphyritic Diorite
Microdiorite
Polymictic Breccia
Hornblende Diorite
Inferred Structure
Stream
Access Road
Foot Trail
Completed Drill Hole
Southern Arc Minerals Inc.
West Lombok Project
Selodong Intrusive Complex
Lepangan Geres
Compilation
Figure 3
July 2008
0
100
200
meters