



65 Queen Street West, Suite 800, Toronto, ON, Canada, M5H 2M5

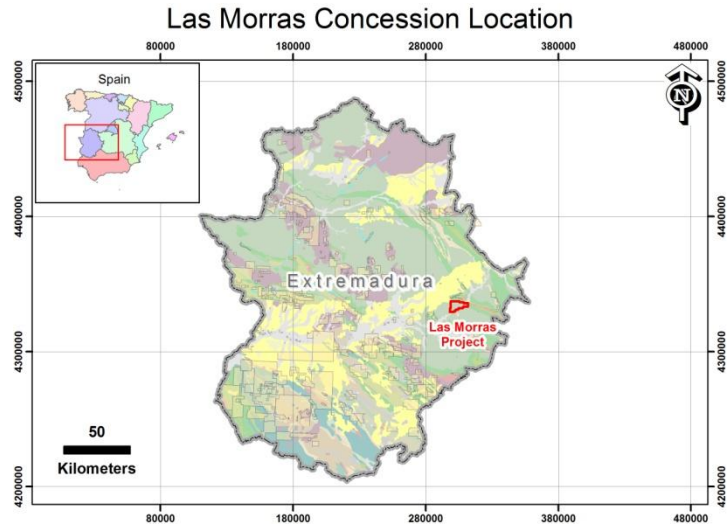


Figure 1: Location Map – Las Morras Property.

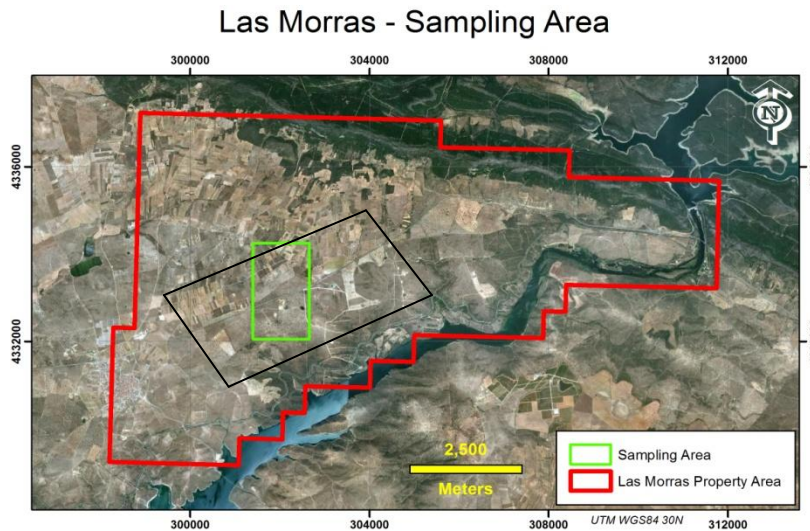


Figure 2: Location of the area (green polygon) with initial HMC Survey completed by the Company from which gold grains in each sample were counted (see Figure 4 for results). The black polygon shows the approximate outline of the ongoing geochemical survey.



65 Queen Street West, Suite 800, Toronto, ON, Canada, M5H 2M5

Las Morras - Historical Reported Gold Grains

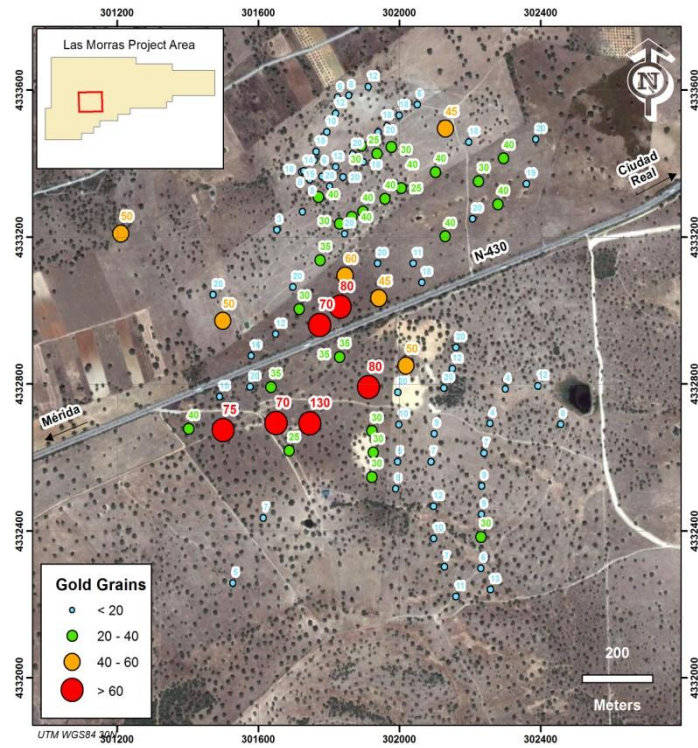


Figure 3: Reported gold nugget samples from the Las Morras Property. Nuggets range in size from 1 to 270 grams in size.



65 Queen Street West, Suite 800, Toronto, ON, Canada, M5H 2M5

Las Morras - Gold Grains

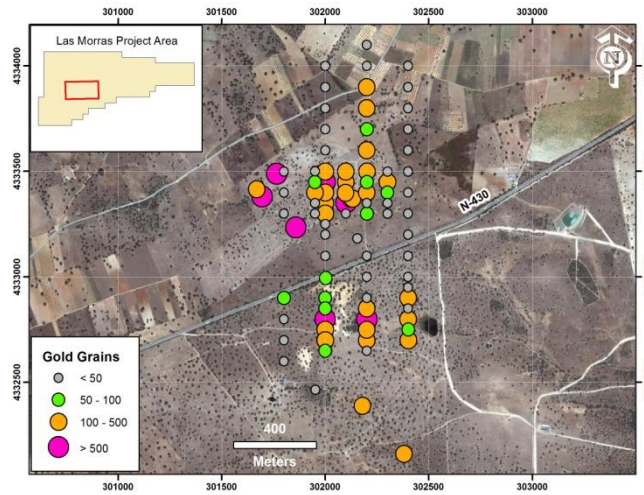


Figure 4: Gold grain counts from the initial HMC survey. Two discrete anomalous areas have been identified and additional sampling will properly document the extent of the anomalies.




Figure 5: Visible gold in a rock sample and gold nuggets from the Las Morras Property.