

Figure 1: Candelones area with IP Chargeability, Neita Concession, Dominican Republic

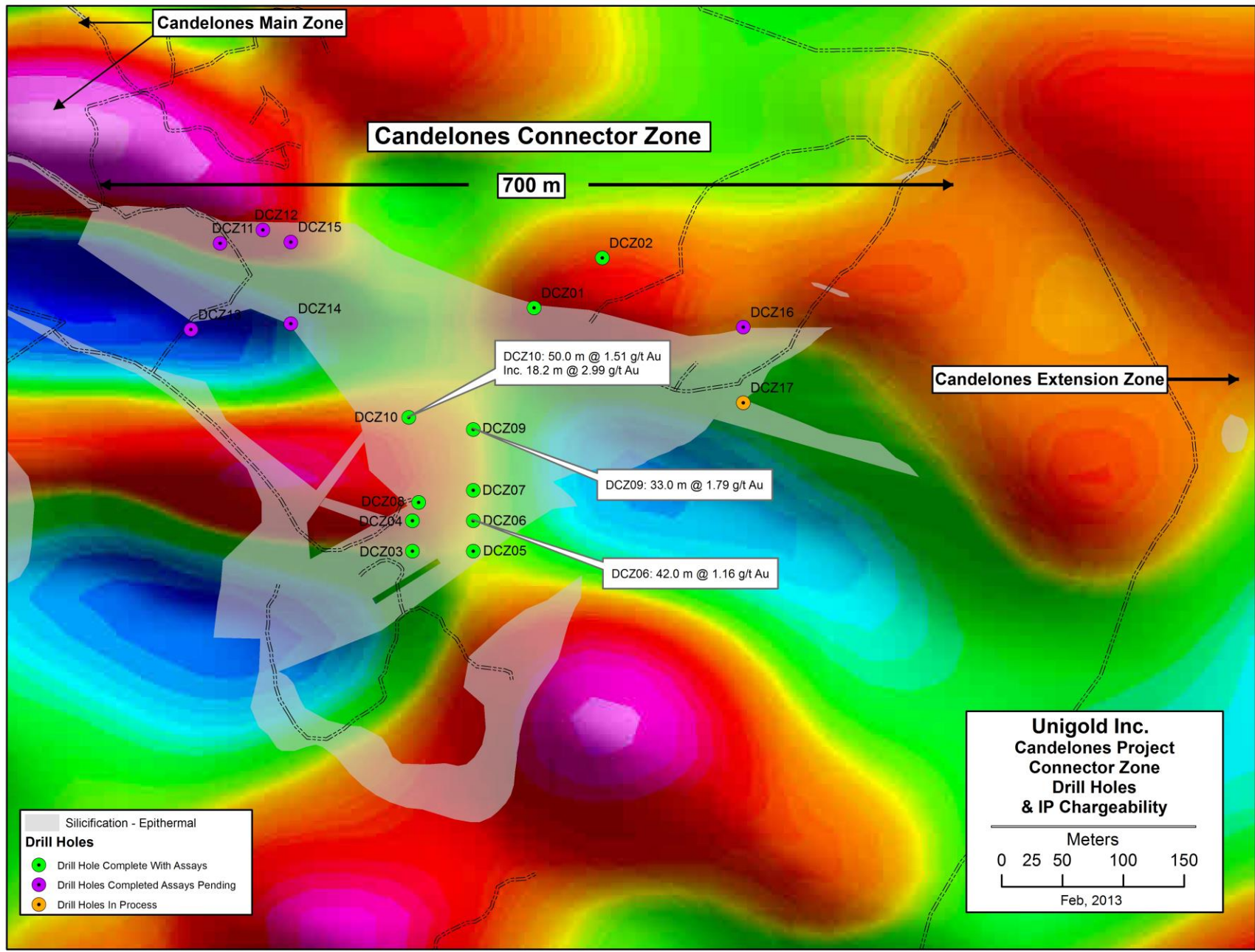


Figure 2: Candelones area with IP Chargeability, Neita Concession, Dominican Republic

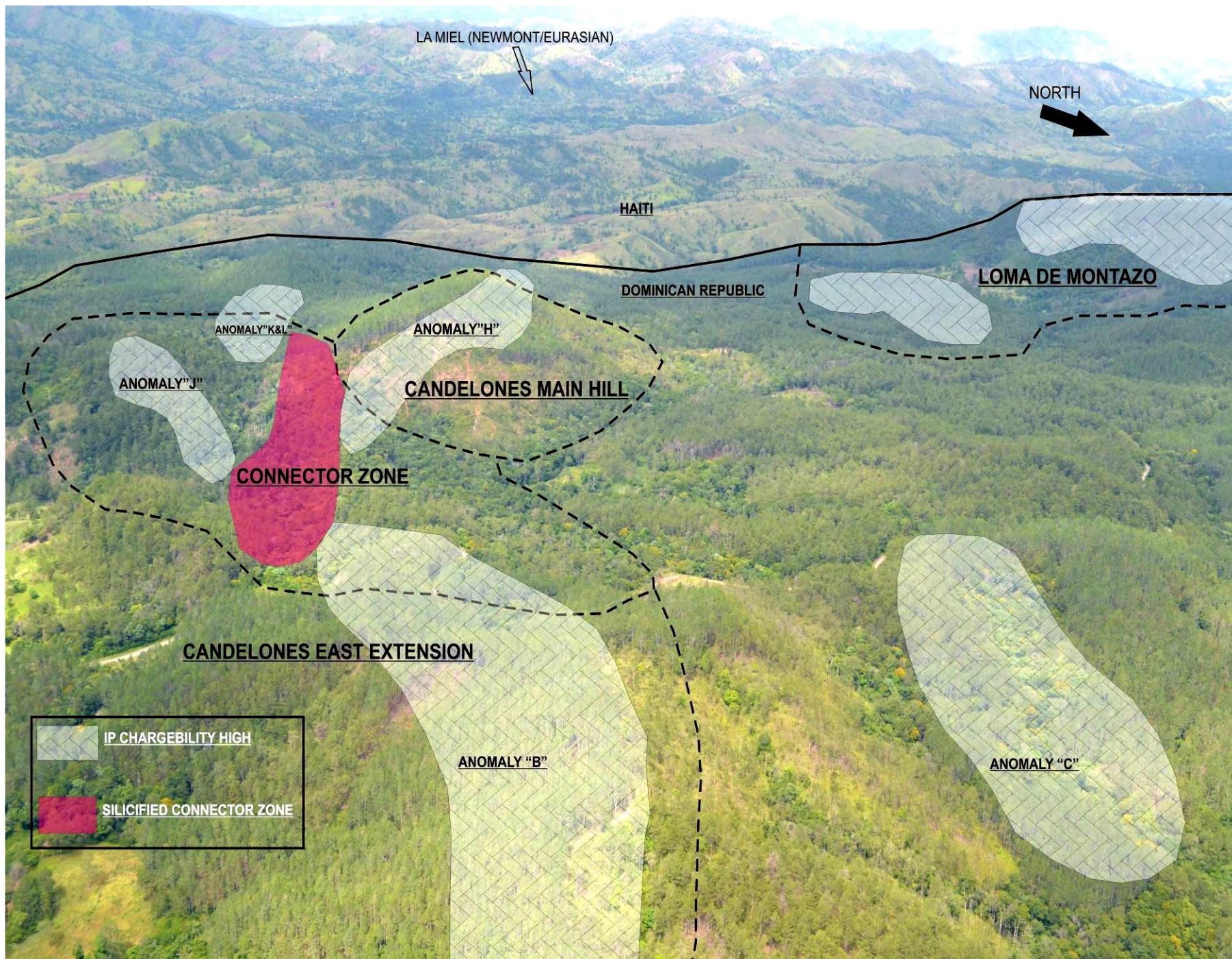


Figure 3: Candelones Area Aerial Map, Neita Concession, Dominican Republic

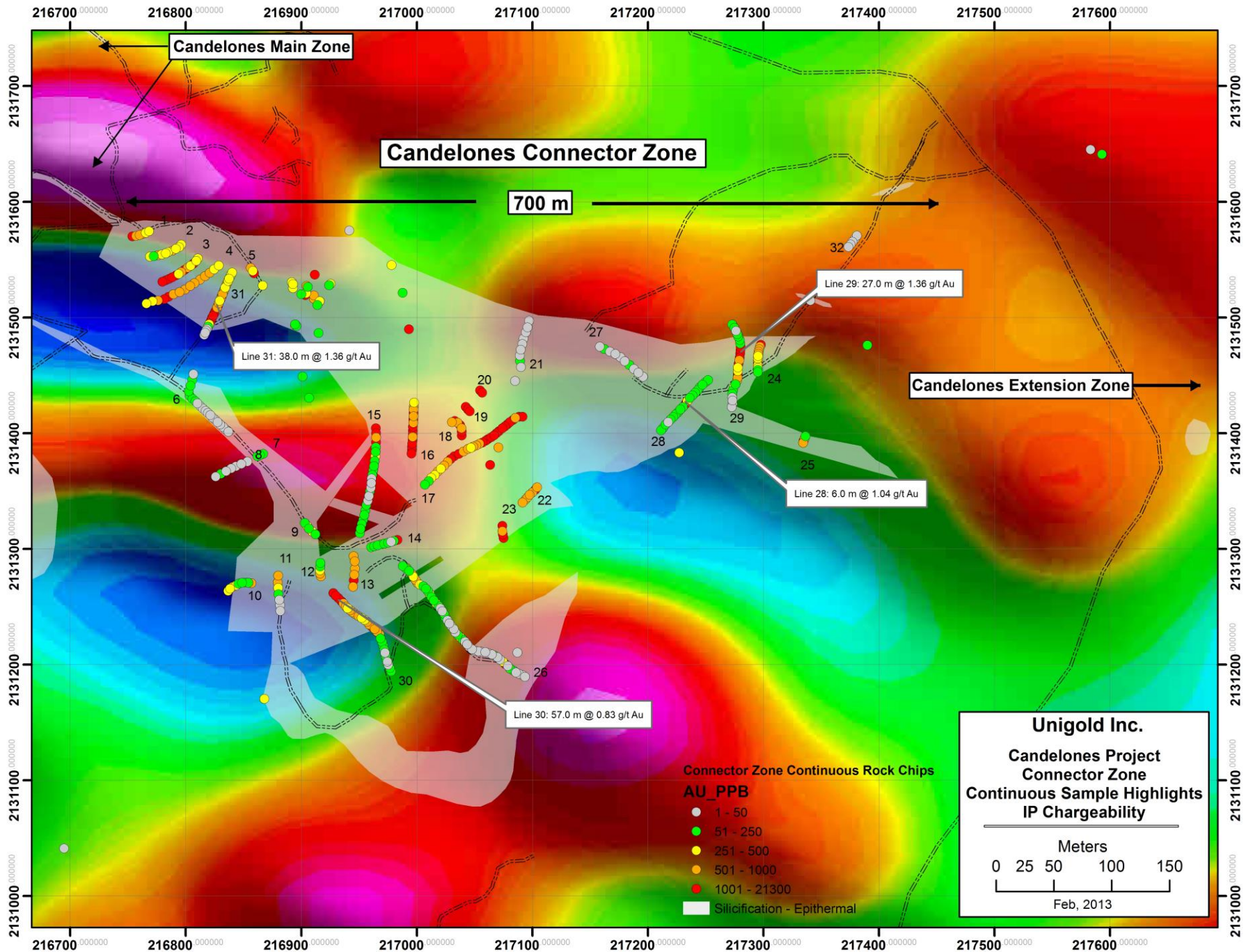


Figure 4: Candelones Connector Zone continuous sample highlights, IP Chargeability, Neita Concession, Dominican Republic

Connector Zone  
 Drill Holes DCZ 03, 04, 08, 10  
 Looking West

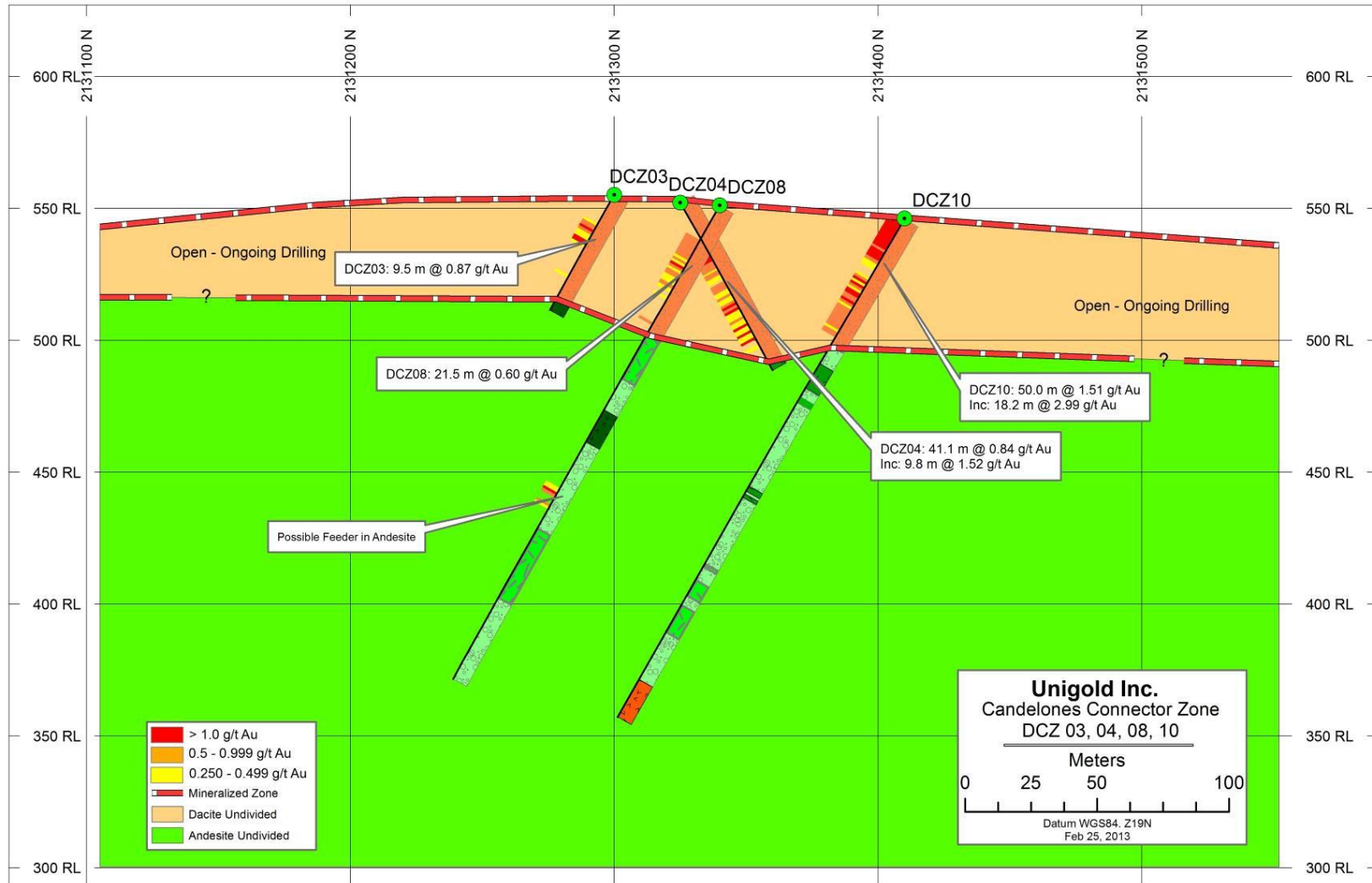
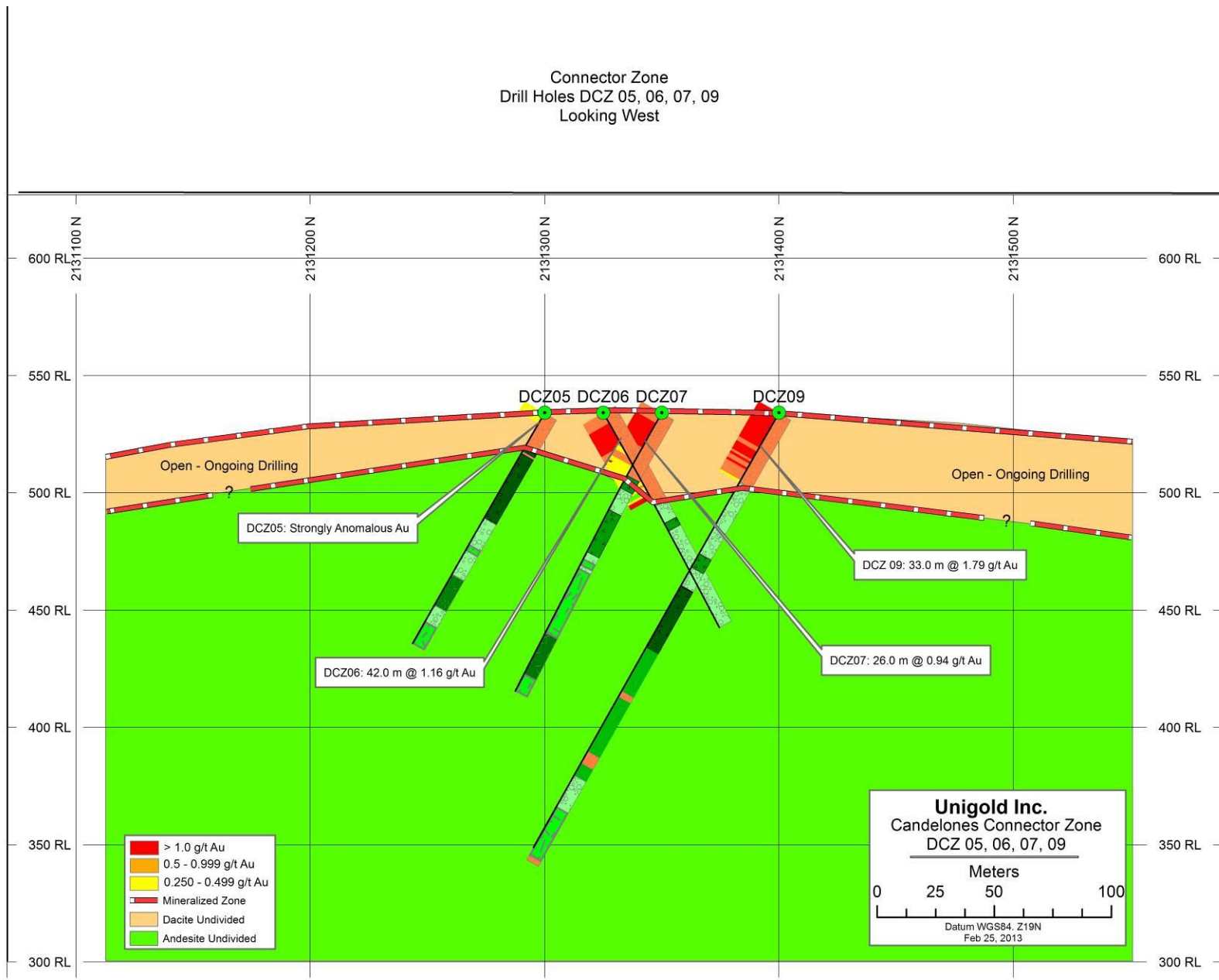


Figure 5: Section DCZ 3, 4, 8, 10, Looking West



**Figure 6: Section DCZ 5, 6, 7, 9, Looking West**

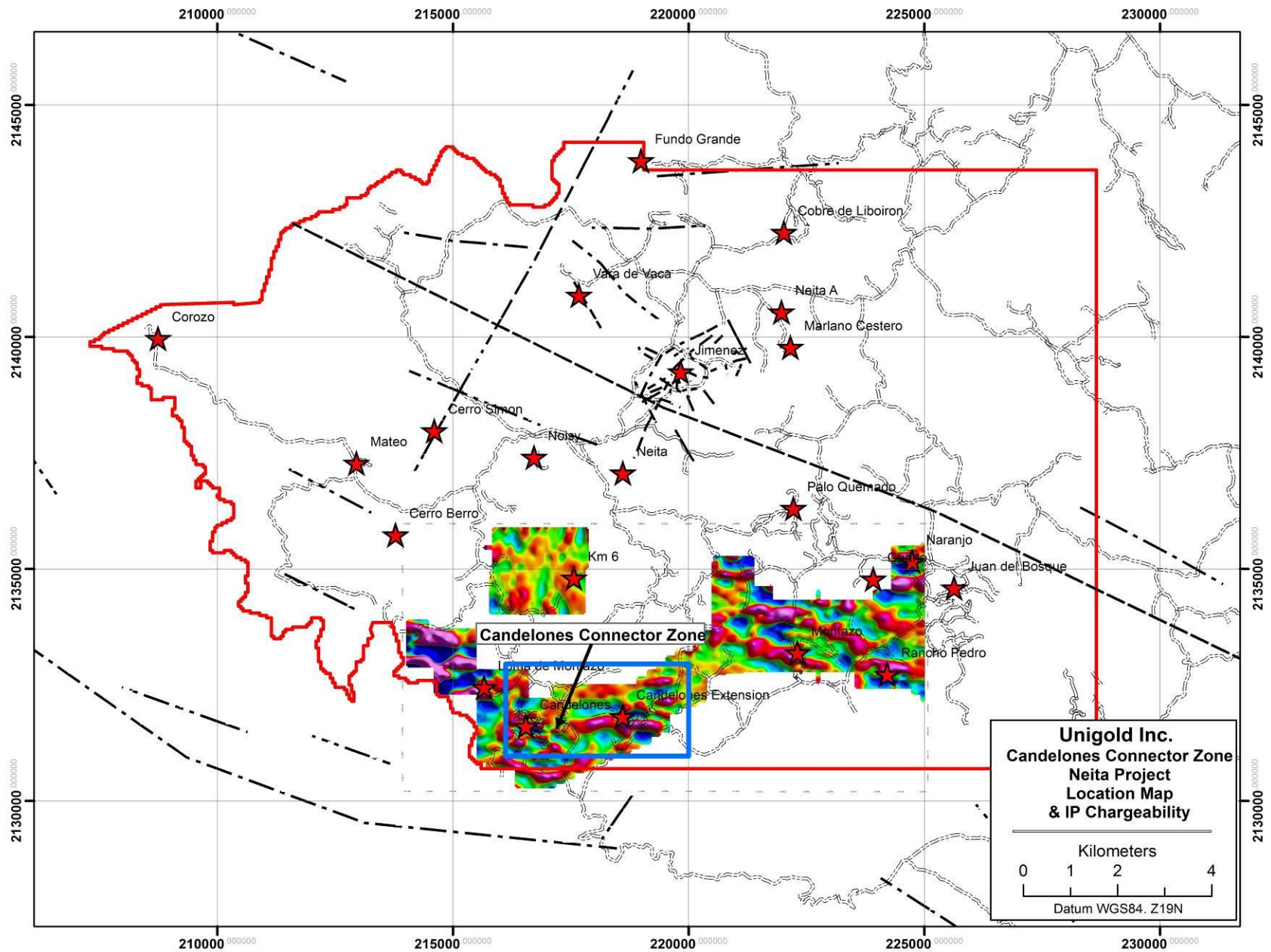


Figure 7: Neita Property, Regional IP Chargeability with Connector Zone area highlighted, Numerous IP targets remain untested.