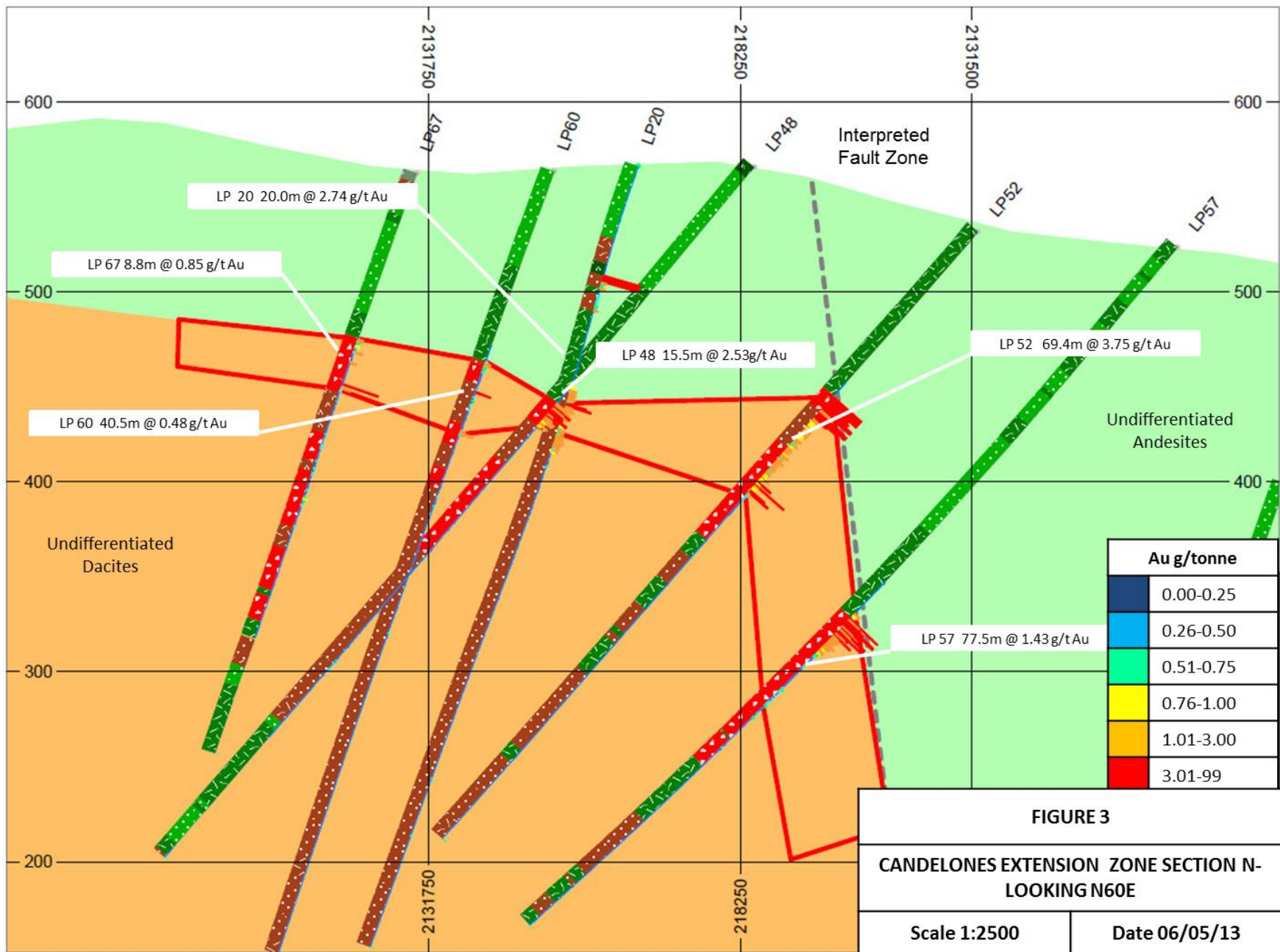
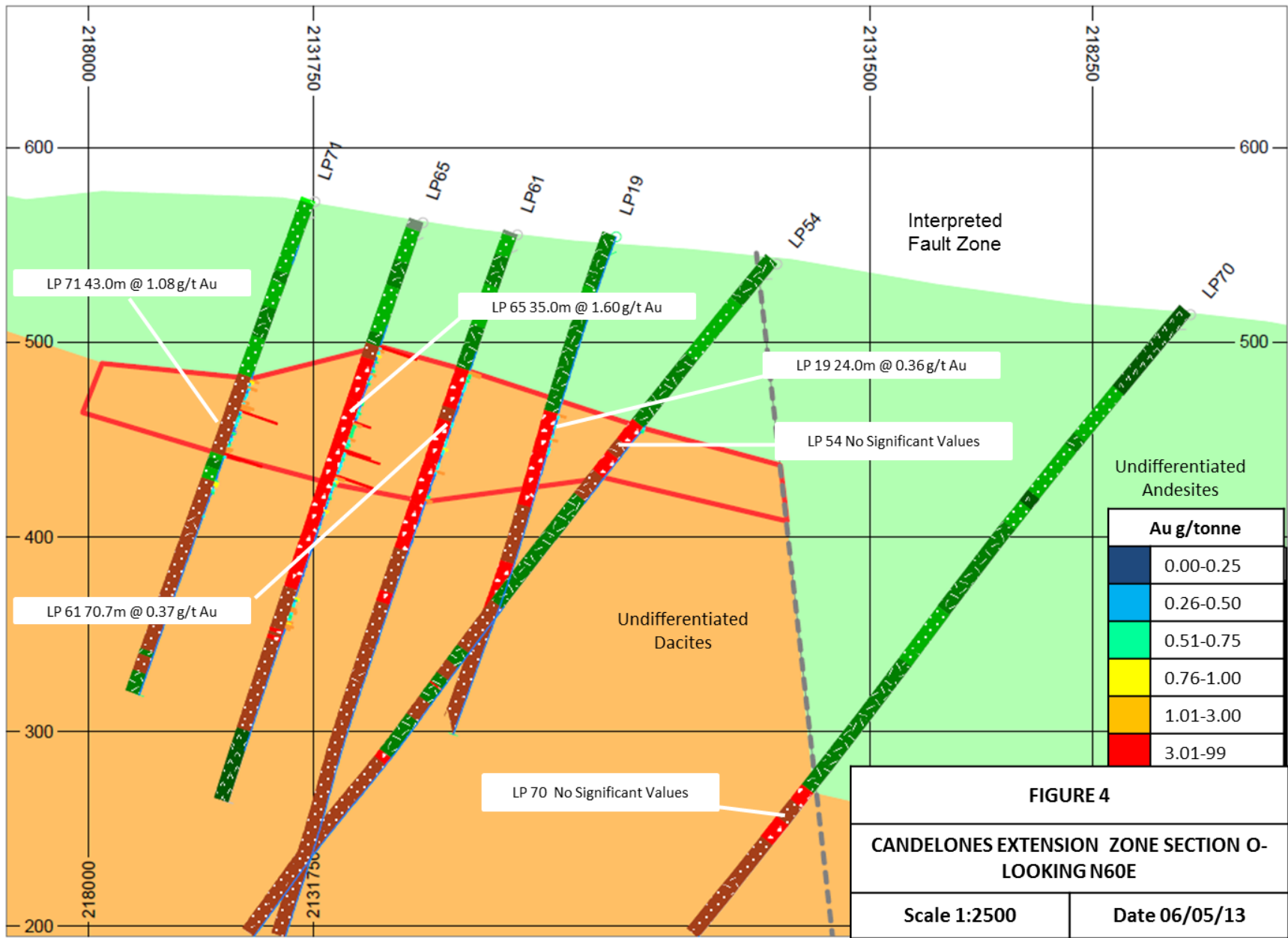
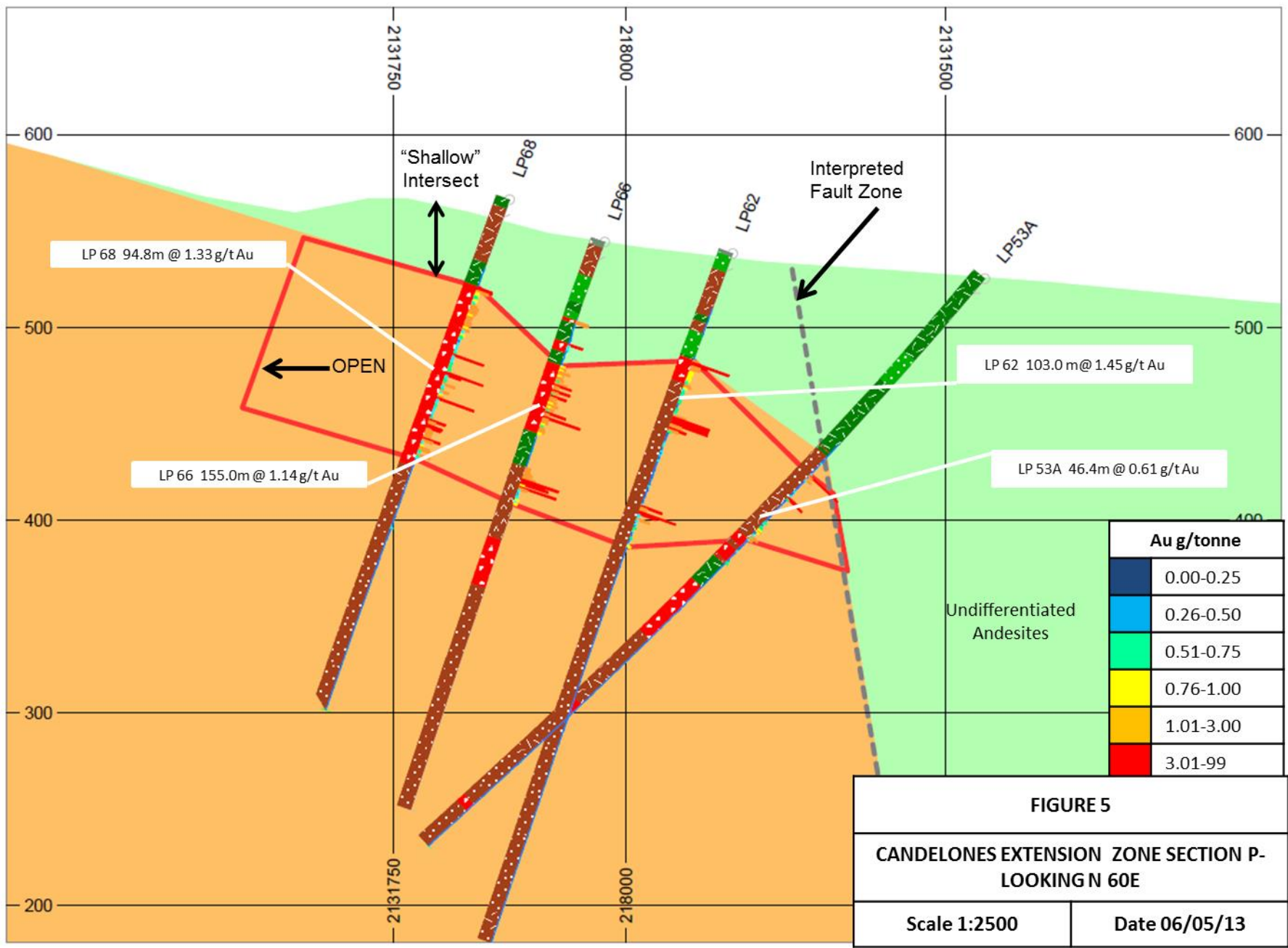


**FIGURE 2**  
**CANDELONES EXTENSION**  
**ZONE DRILL PLAN**









**FIGURE 5**  
**CANDELONES EXTENSION ZONE SECTION P-LOOKING N 60E**  
 Scale 1:2500      Date 06/05/13