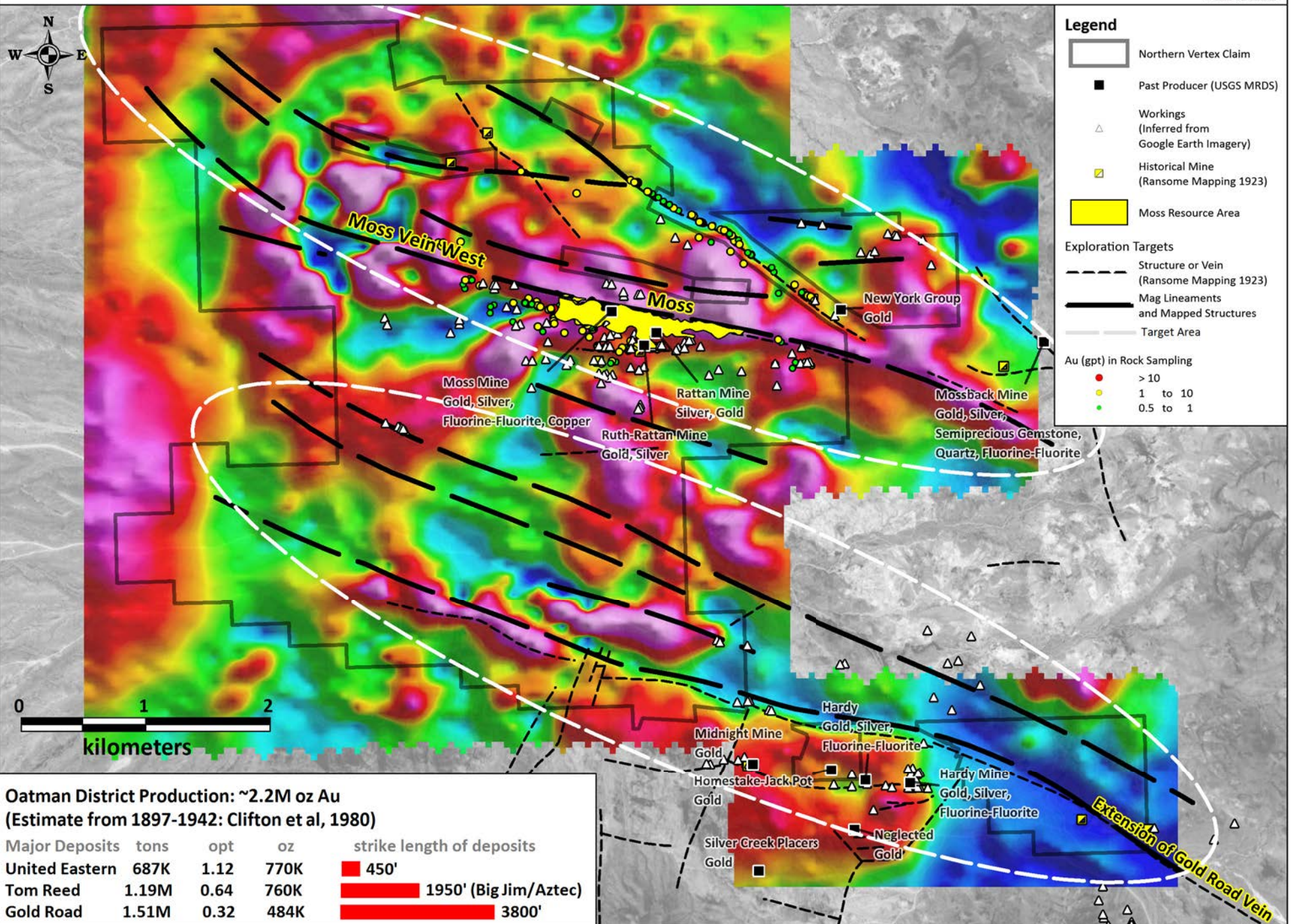


Moss Property, Arizona, USA: Claim Area Historical Workings, Magnetic Intensity, Structure

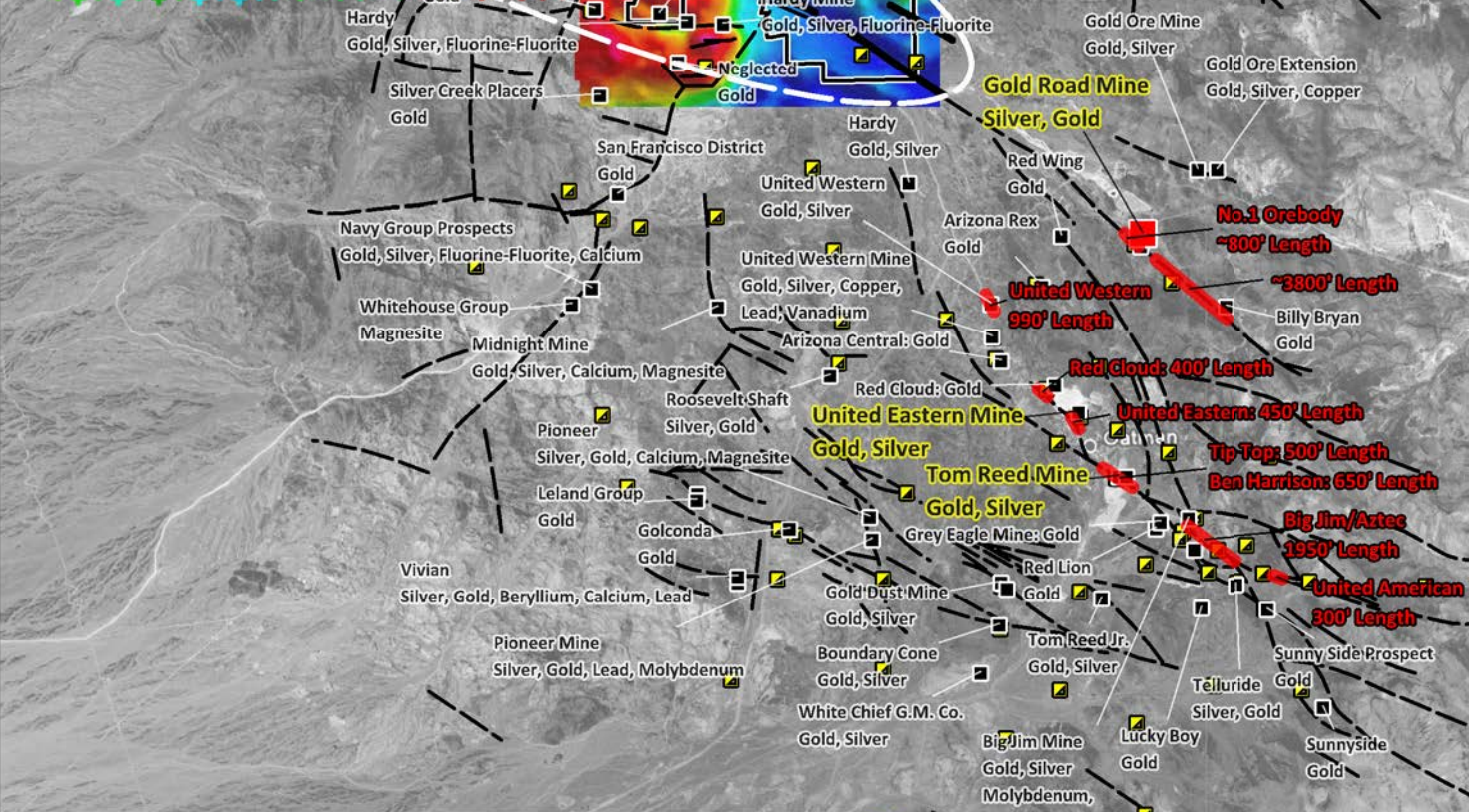
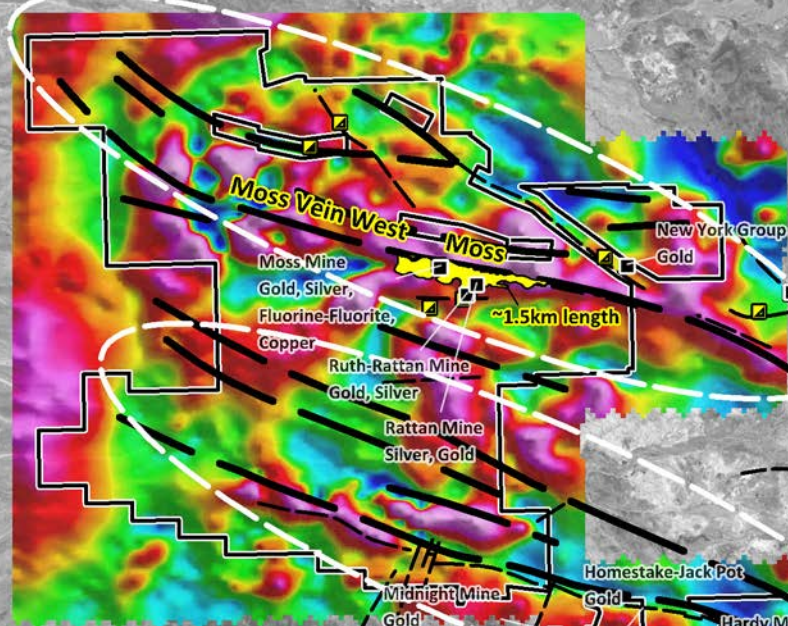


Moss Property, Arizona, USA: Historical Mines, Structure, Mag



Legend

- Northern Vertex Claim
 - Producer (USGS MRDS)
 - Past Producer (SGS MRDS)
 - Historical Shaft (Ransome 1923)
 - Gold Road and Tom Reed Veins Ore Body Location/Strike Length (from Clifton et al, 1980)
 - Moss Resource Area
- Exploration Targets**
- Structure or Vein (Ransome 1923)
 - Mag Lineaments and Mapped Structures
 - Target Area



Oatman District Production: ~2.2M oz Au
 (Estimate from 1897-1942: Clifton et al, 1980)

Major Deposits	tons	opt	oz	strike length of deposits
United Eastern	687K	1.12	770K	450'
Tom Reed	1.19M	0.64	760K	1950' (Big Jim/Aztec)
Gold Road	1.51M	0.32	484K	3800'

