

Figure 1: Schematic Kipushi cross-section showing mine infrastructure and the Big Zinc and Kipushi Fault Zones.

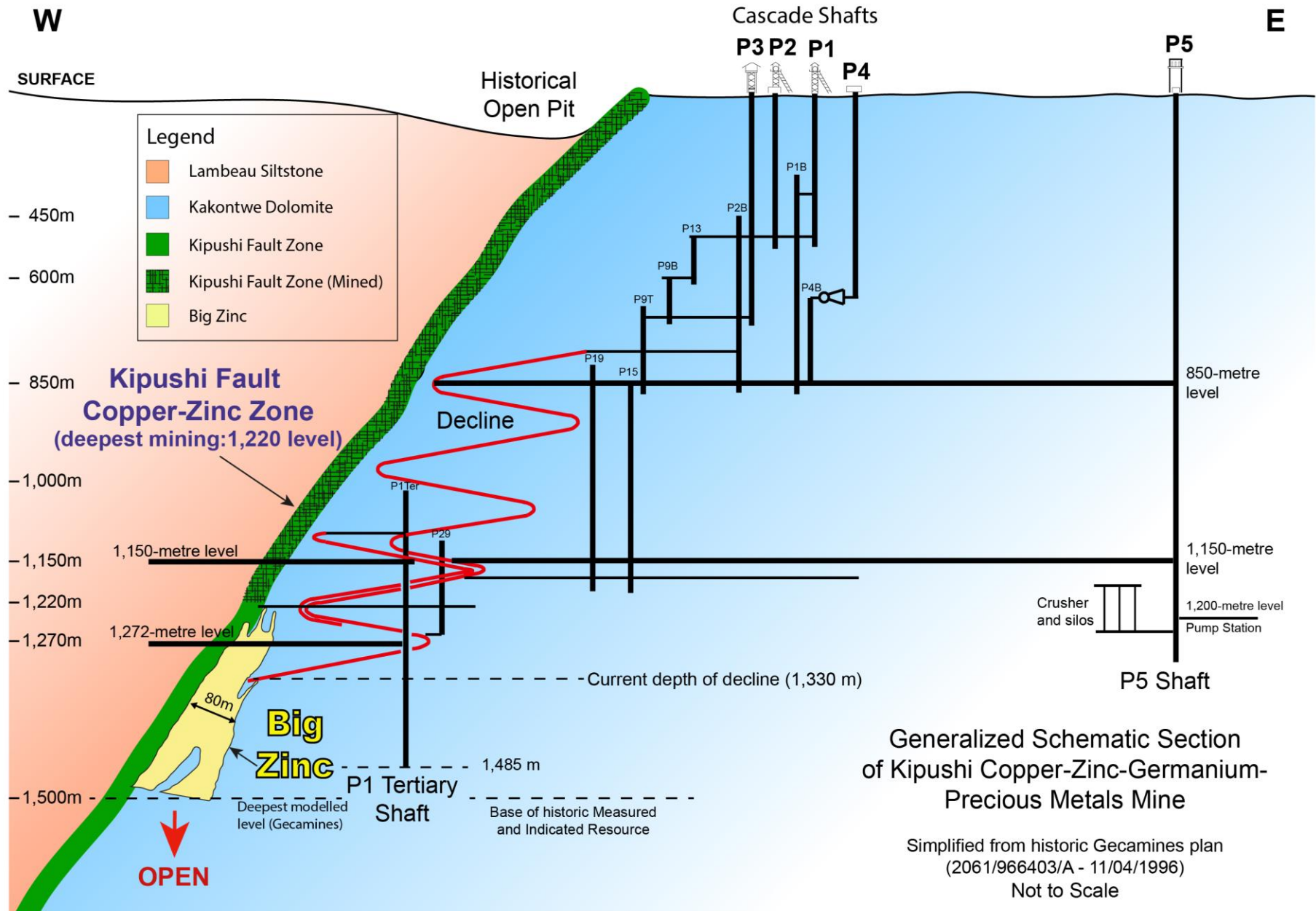


Figure 2: Plan view of drill holes KPU001 to KPU004.

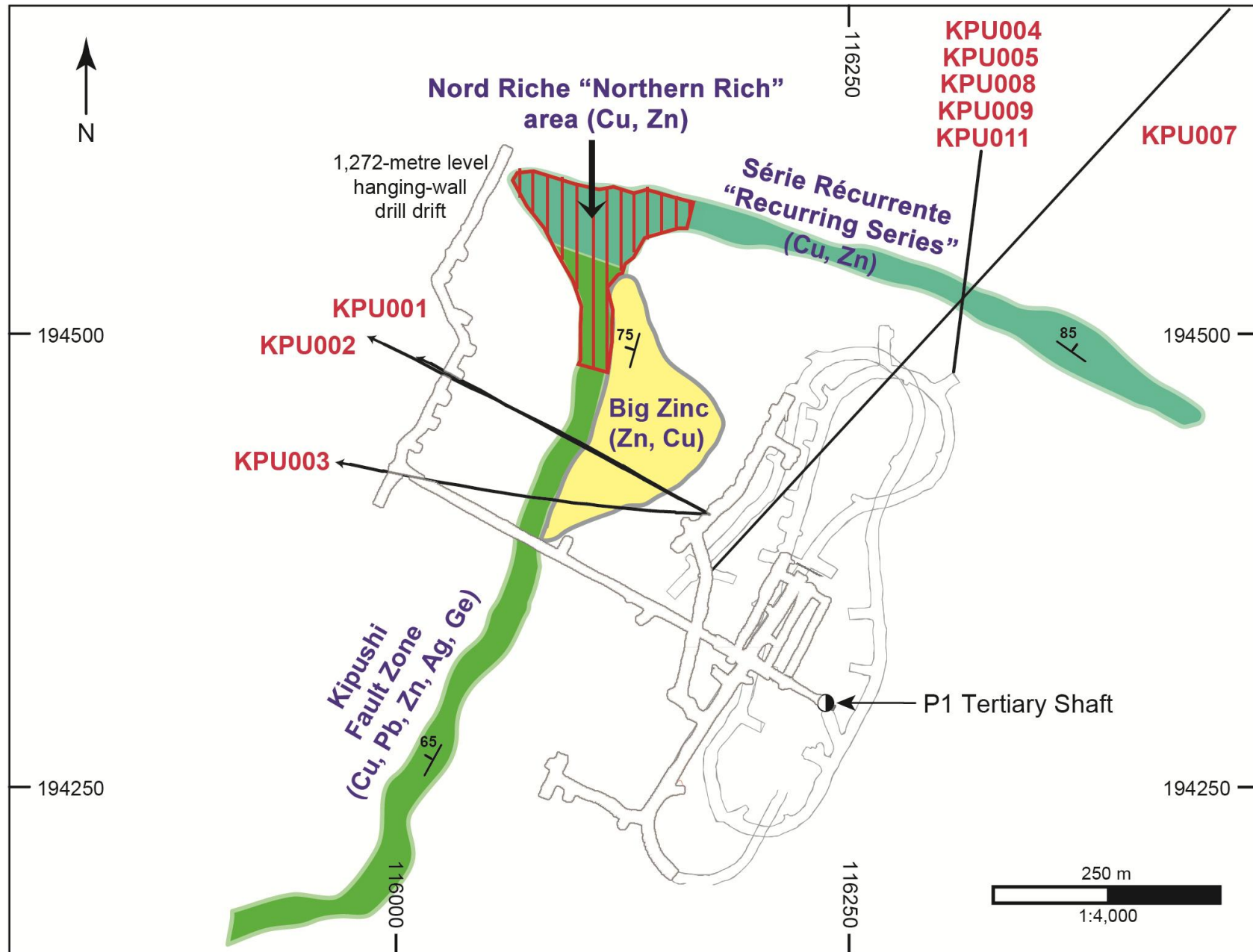


Figure 3: Kipushi cross-section showing Ivanhoe drill holes KPU001 and KPU002.

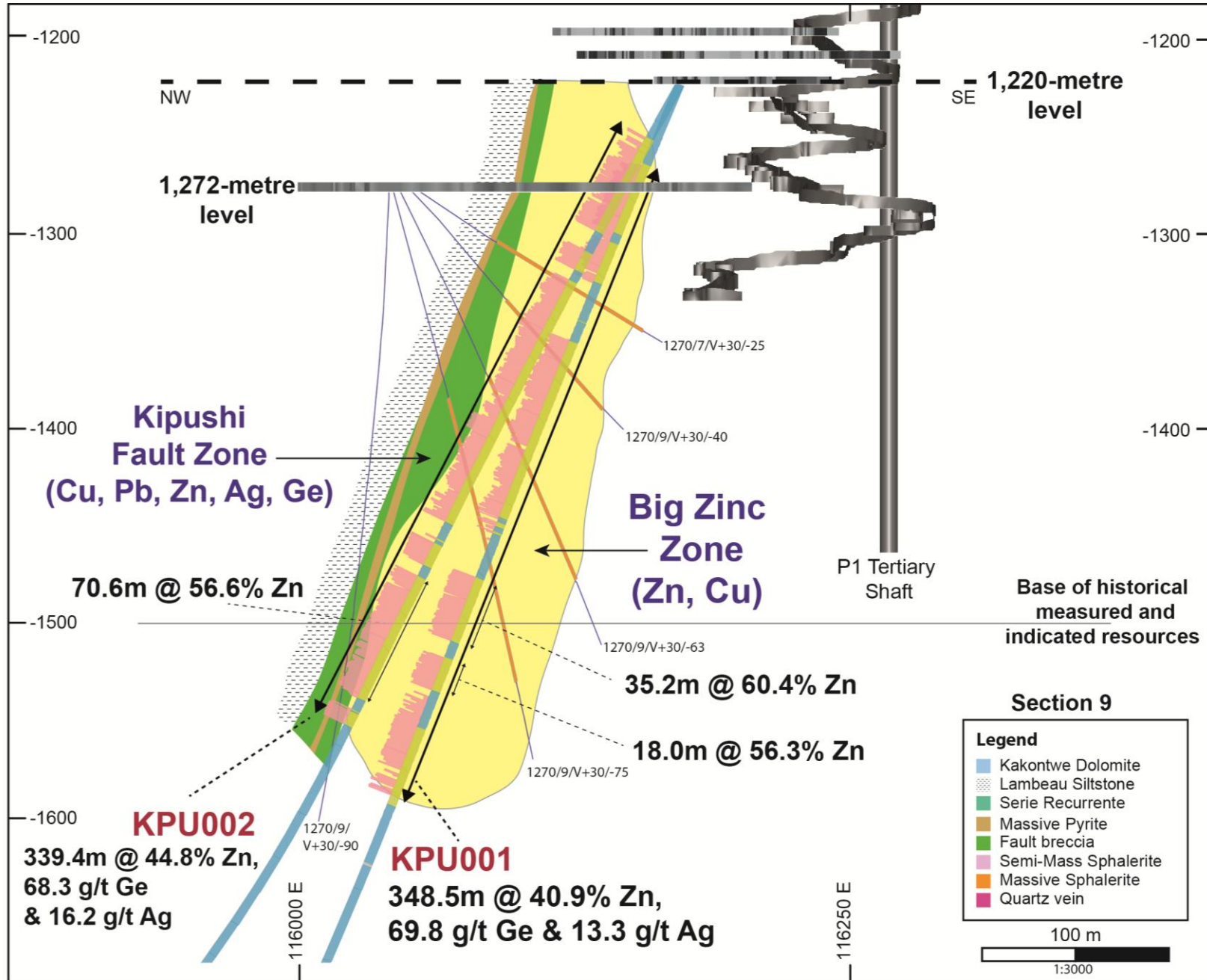


Figure 4: Kipushi cross-section showing Ivanhoe drill hole KPU003.

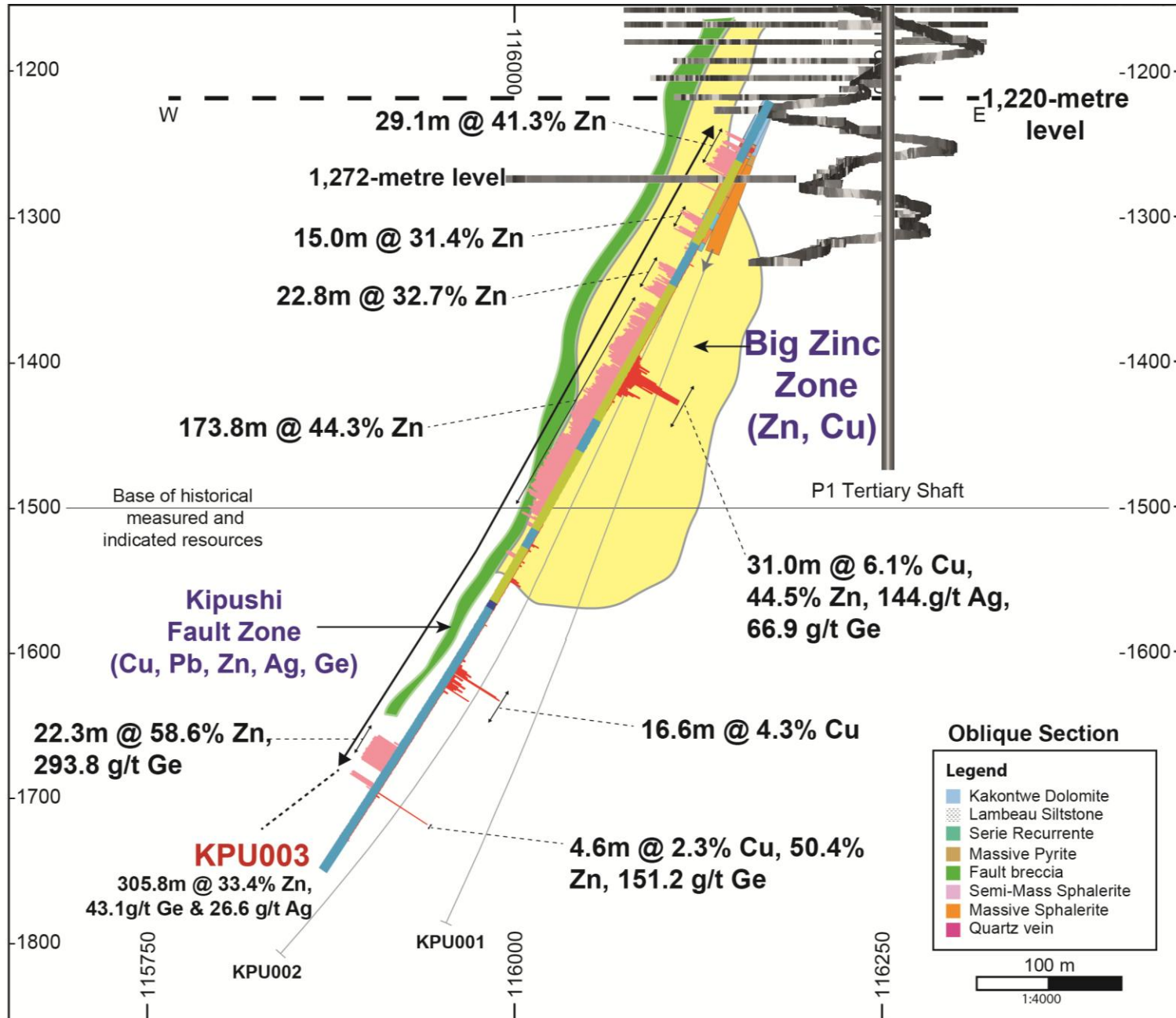




Figure 5: Drill section through Série Récurrente zone.

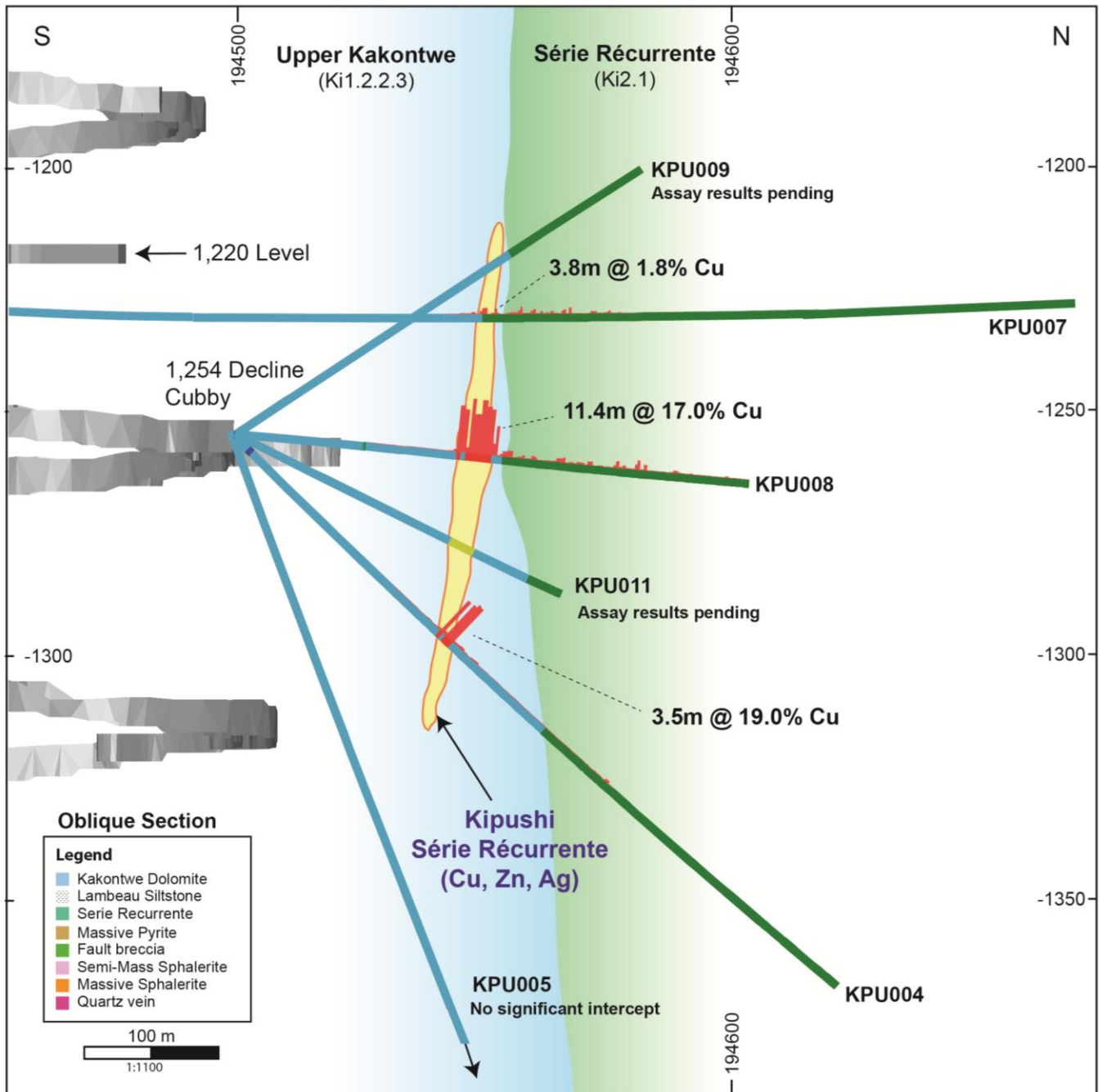


Figure 6: Photograph of massive copper- and zinc-bearing sulphides from drill hole KPU011 through the Série Récurrente zone shown in Figure 5.

