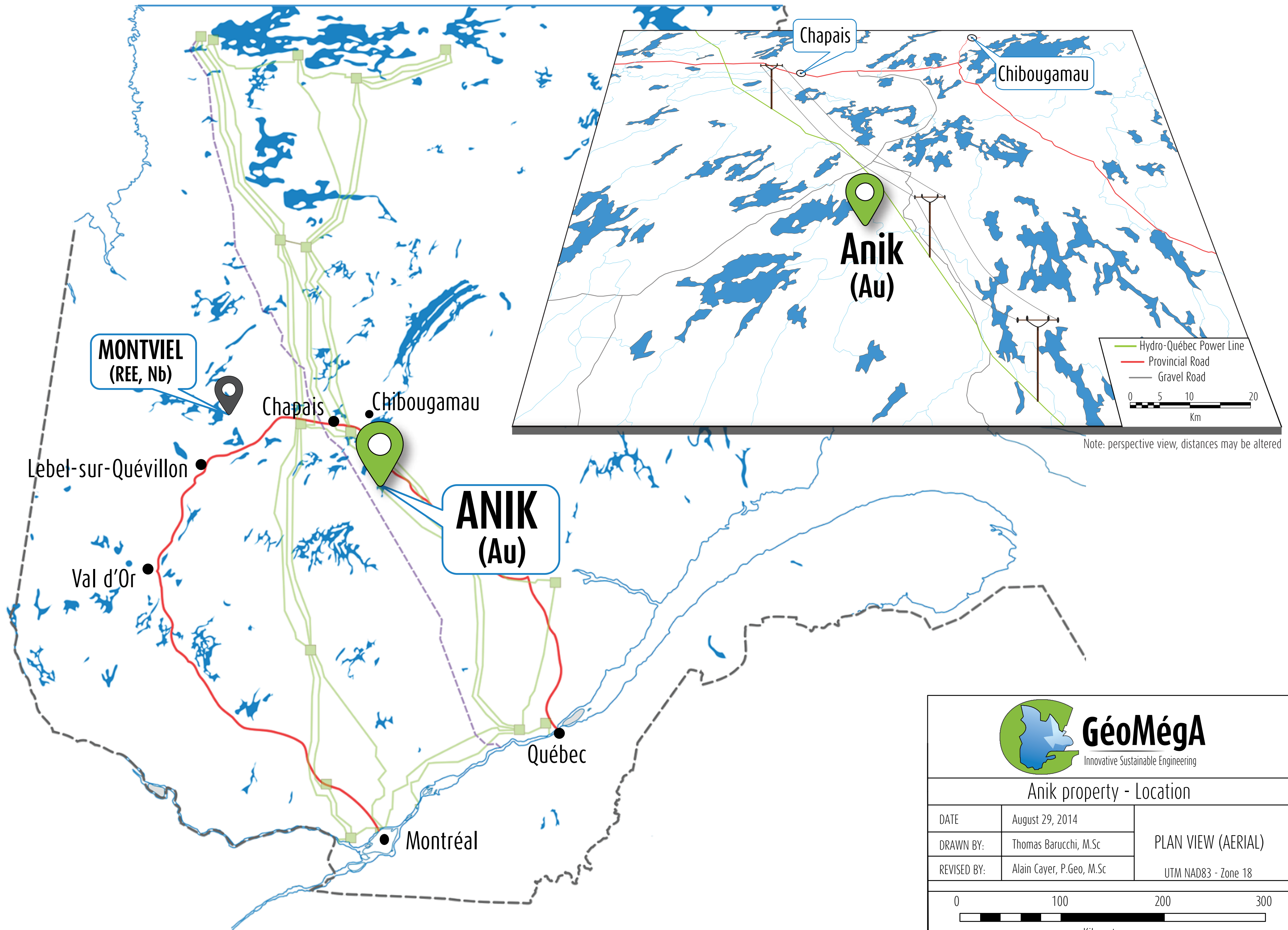


ANIK PROPERTY

Road accessible property, proximity to public infrastructures



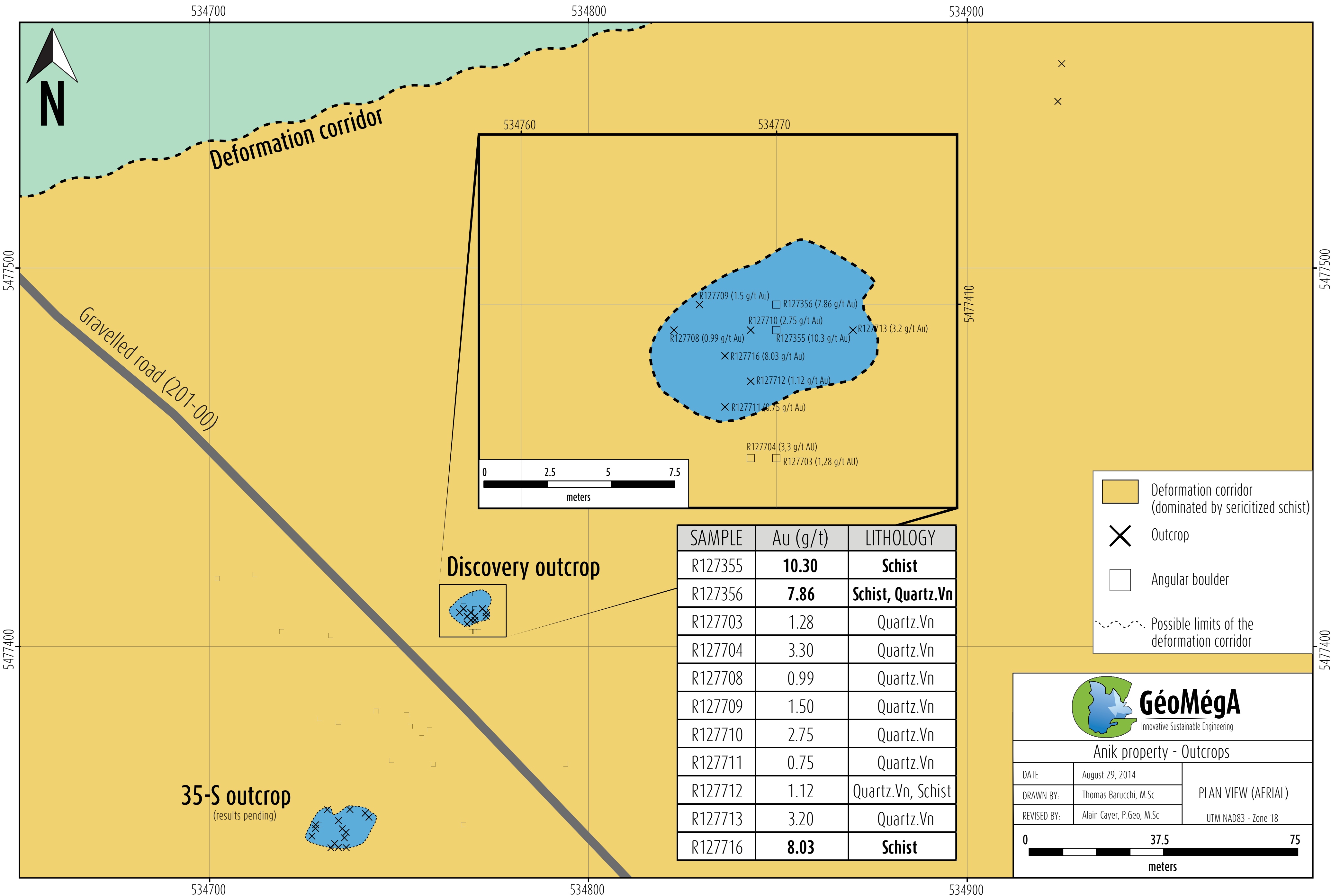
Anik property - Location

DATE	August 29, 2014	PLAN VIEW (AERIAL) UTM NAD83 - Zone 18
DRAWN BY:	Thomas Barucchi, M.Sc	
REVISED BY:	Alain Cayer, P.Geo, M.Sc	



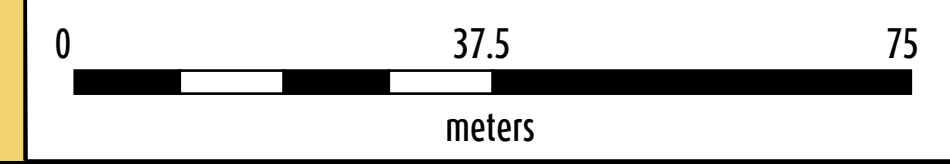
GOLD DISCOVERY ANIK PROPERTY

Within the deformation corridor Guercheville/Opawica, significant hydrothermal activity favorable to gold mineralization



Anik property - Outcrops

DATE	August 29, 2014	PLAN VIEW (AERIAL) UTM NAD83 - Zone 18
DRAWN BY:	Thomas Barucchi, M.Sc	
REVISED BY:	Alain Cayer, P.Geo, M.Sc	



DISCOVERY OUTCROP

Outcropping mineralized sericite schist with alterations in silica, ankerite and quartz veins



SAMPLE	WEIGHT (Kg)	Au (g/t)	LITHOLOGY
R127355	0.66	10.30	Schist
R127356	0.91	7.86	Schist, Quartz.Vn
R127703	0.46	1.28	Quartz.Vn
R127704	0.70	3.30	Quartz.Vn
R127708	0.66	0.99	Quartz.Vn
R127709	0.61	1.50	Quartz.Vn
R127710	1.07	2.75	Quartz.Vn
R127711	0.93	0.75	Quartz.Vn
R127712	0.76	1.12	Quartz.Vn, Schist
R127713	1.20	3.20	Quartz.Vn
R127716	0.74	8.03	Schist



Anik property

DATE	August 29, 2014	PICTURE DISCOVERY
DRAWN BY:	Thomas Barucchi, M.Sc	
REVISED BY:	Alain Cayer, P.Geo, M.Sc	

OUTCROP 35-S

Outcropping altered and mineralized sericite schist with felsic dike



Results Pending



Anik property

DATE	August 29, 2014	35-S OUTCROP PICTURE
DRAWN BY:	Thomas Barucchi, M.Sc	
REVISED BY:	Alain Cayer, P.Geo, M.Sc	