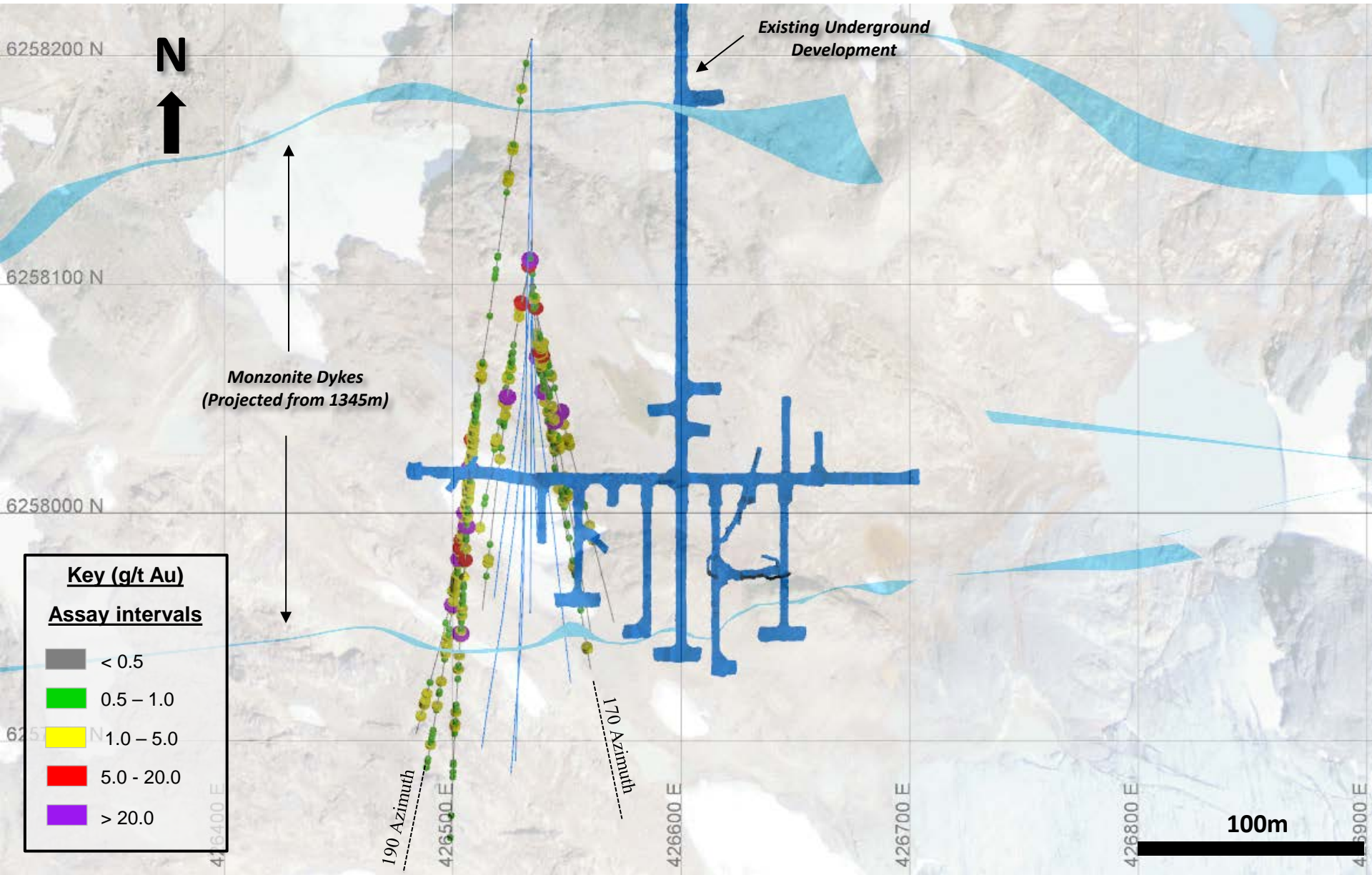
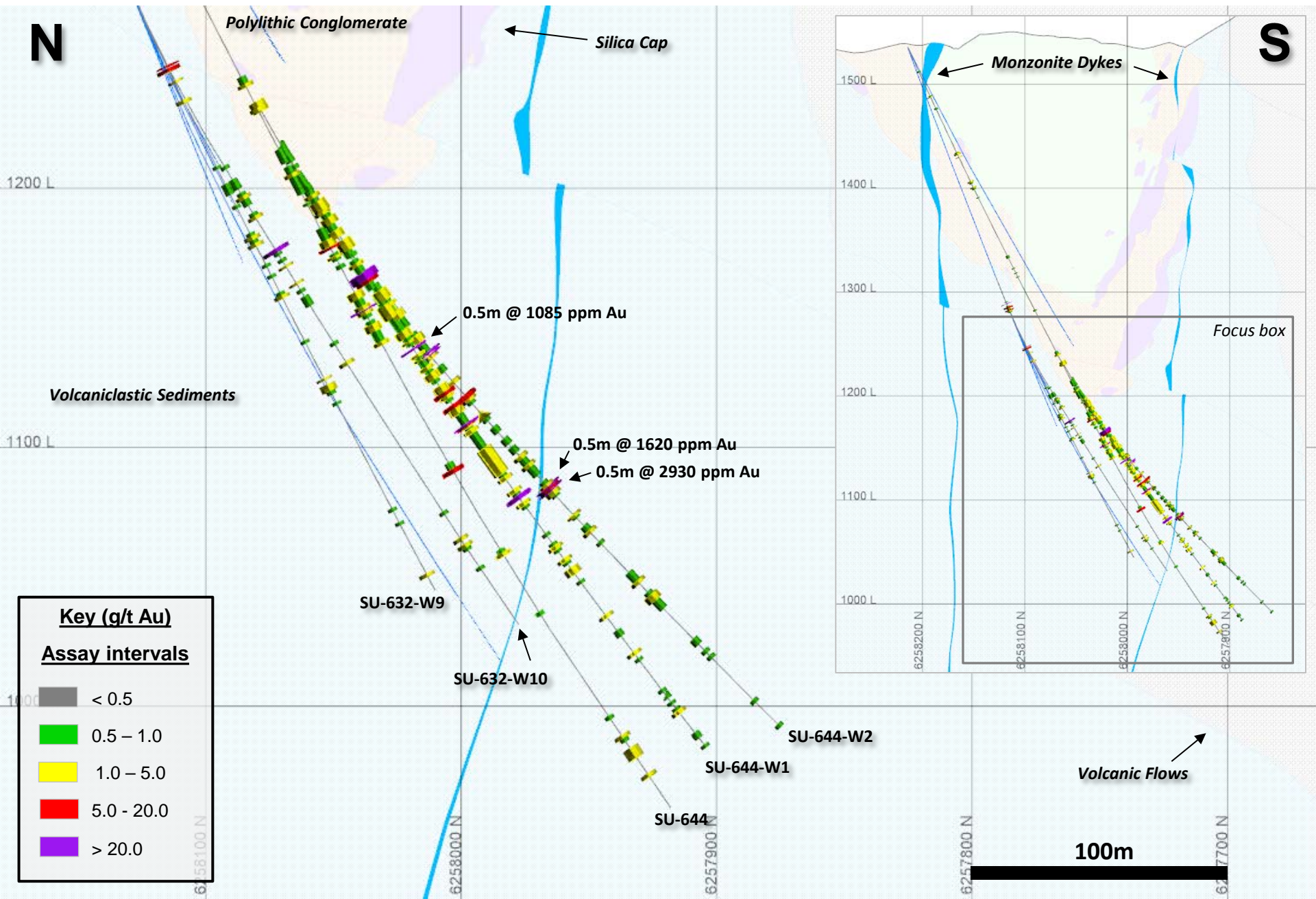


# SU-632 AND SU-644: PLAN VIEW



# SECTION VIEW: 190 AZIMUTH



N

S

*Polyolithic Conglomerate*

*Silica Cap*

*Monzonite Dykes*

1200 L

1500 L

1400 L

1300 L

*Volcaniclastic Sediments*

0.5m @ 1085 ppm Au

*Focus box*

1100 L

0.5m @ 1620 ppm Au

0.5m @ 2930 ppm Au

1200 L

1100 L

SU-632-W9

SU-632-W10






SU-644-W2

SU-644-W1

SU-644

*Volcanic Flows*

**Key (g/t Au)**  
**Assay intervals**

	< 0.5
	0.5 – 1.0
	1.0 – 5.0
	5.0 - 20.0
	> 20.0

100m

6258100 N

6258000 N

6257900 N

6257800 N

6257700 N



# SECTION VIEW: 170 AZIMUTH

