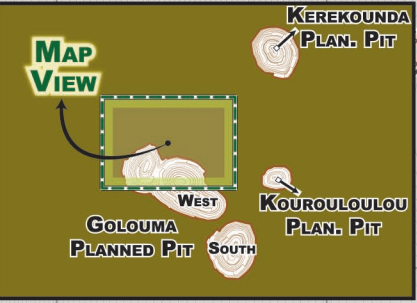
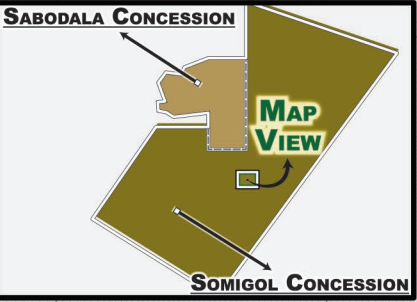


814200m 814300m 814400m 814500m 814600m 814700m 814800m 814900m

1454200m
1454100m
1454000m
1453900m
1453800m
1453700m

TERANGA GOLD CORPORATION
GOLOUMA NORTHWEST
EXPLORATION

SABODALA GOLD MINE
 SENEGAL, AFRICA
 UTM COORDINATE SYSTEM
 28 NORTH ZONE - WGS84 ELLIPSOID

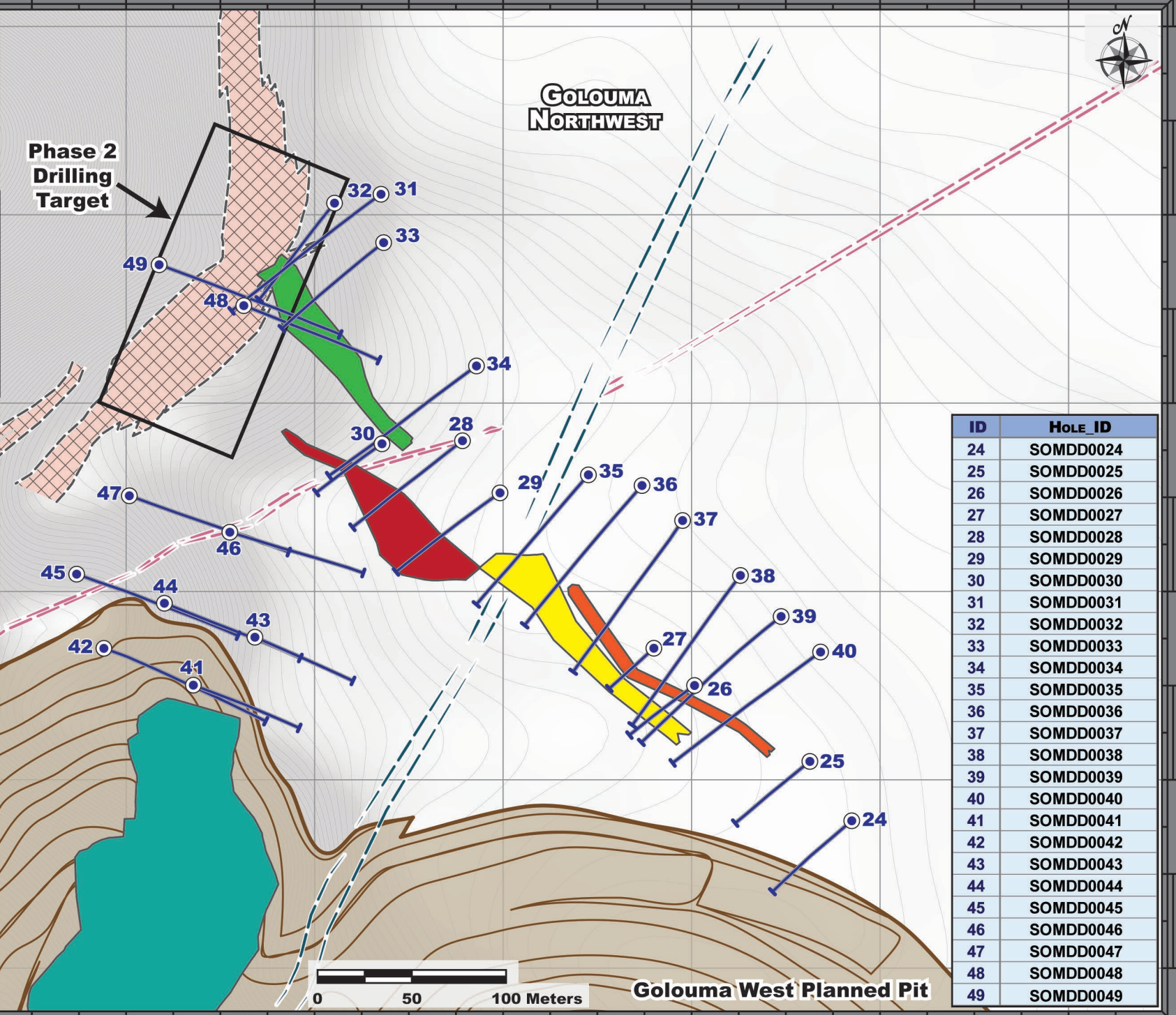


KEY

-  **COMPLETED DIAMOND DRILLING 2014**
-  **MINERALIZED ZONE 7100**
-  **MINERALIZED ZONE 7200**
-  **MINERALIZED ZONE 7300**
-  **MINERALIZED ZONE 7400**
-  **MINERALIZED ZONE 18900**
-  **MAFIC DYKE**
-  **FELSIC DYKE**
-  **SHEAR ZONE**
-  **TOPO CONTOURS 1M**

Phase 2 Drilling Target

GOLOUMA NORTHWEST



ID	HOLE_ID
24	SOMDD0024
25	SOMDD0025
26	SOMDD0026
27	SOMDD0027
28	SOMDD0028
29	SOMDD0029
30	SOMDD0030
31	SOMDD0031
32	SOMDD0032
33	SOMDD0033
34	SOMDD0034
35	SOMDD0035
36	SOMDD0036
37	SOMDD0037
38	SOMDD0038
39	SOMDD0039
40	SOMDD0040
41	SOMDD0041
42	SOMDD0042
43	SOMDD0043
44	SOMDD0044
45	SOMDD0045
46	SOMDD0046
47	SOMDD0047
48	SOMDD0048
49	SOMDD0049

Golouma West Planned Pit

814200m 814300m 814400m 814500m 814600m 814700m 814800m 814900m