

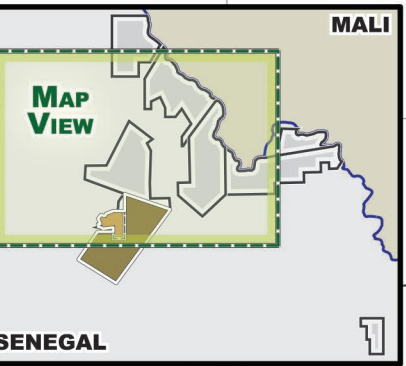
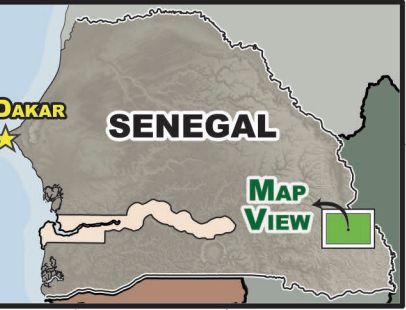
790000m 800000m 810000m 820000m 830000m 840000m 850000m

**TERANGA GOLD CORPORATION**

**FALEME PROJECT  
EXPLORATION**

**SABODALA GOLD MINE  
SENEGAL, AFRICA**

**UTM COORDINATE SYSTEM  
28 NORTH ZONE - WGS84 ELLIPSOID**



**KEY**

- ★ SABODALA PLANT
- SABODALA PIT
- ⊙ MINERAL RESERVES
- ▲ MINERAL RESOURCES
- ▲ EXPLORATION PROSPECTS
- INTERPRETED STRUCTURES
- PLANNED HAUL ROAD
- ACCESS
- MINING CONCESSION
- EXPLORATION PERMITS



1500000m  
1490000m  
1480000m  
1470000m  
1460000m

**SENEGAL**

**MALI**

**MASSACOUNDA**

**SABODALA  
SHEAR CORRIDOR**

**Faleme River**

**NIENIENKO**

**HEREMAKONO**

**SORETO**

**KC**

**KD**

**ZONE/ABC**

**GORA**

**SOUNKOUNKOU**

**DEMBALA  
BEROLA**

**MTZ MEDIAN TECTONIC ZONE**

**BRANSAN**

**BRANSAN  
SOUTH**

**SOMIGOL**

**SABODALA**

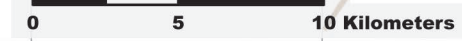
**PLANT**

**PIT**

**MASATO**

**NIAKAFIRI**

**SABODALA  
WEST**



790000m 800000m 810000m 820000m 830000m 840000m 850000m