

Figure 1: Kalanako mineralisations, drilling pattern and Historical RCH and DDH intercepts.

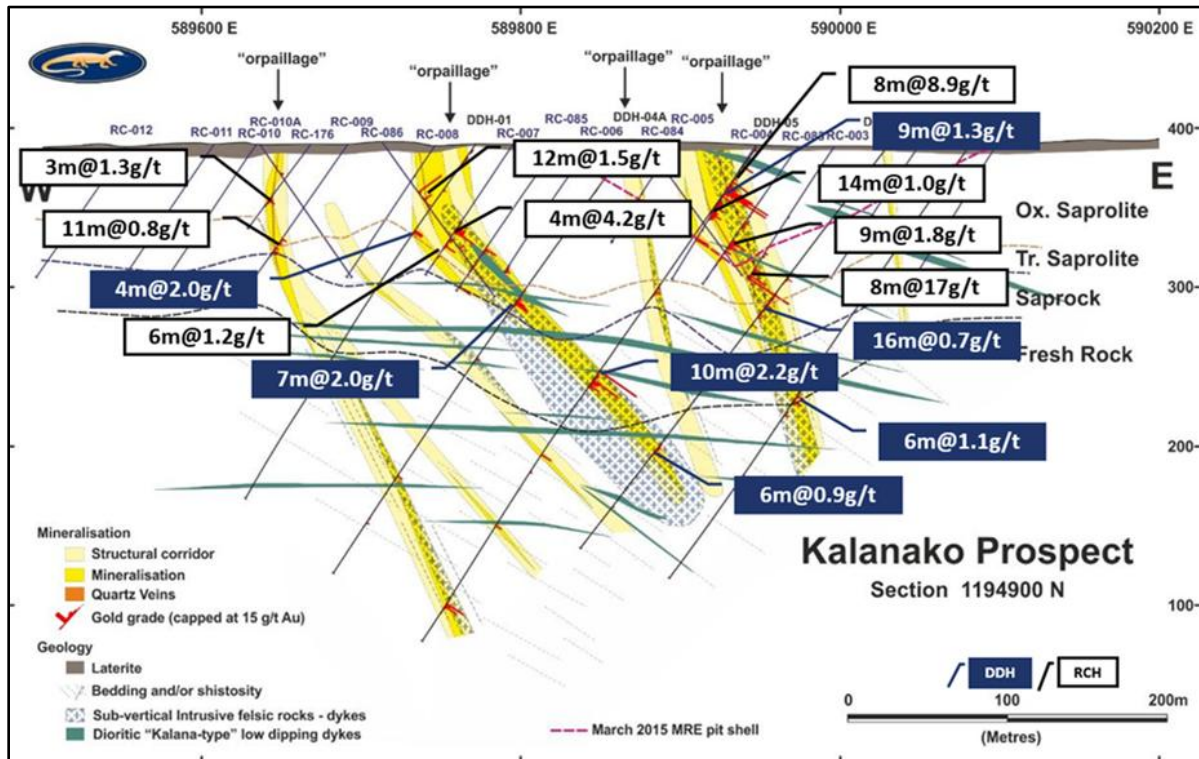


Figure 2: DH gold grades, geological interpretation and Resource pit location of section 1194900N

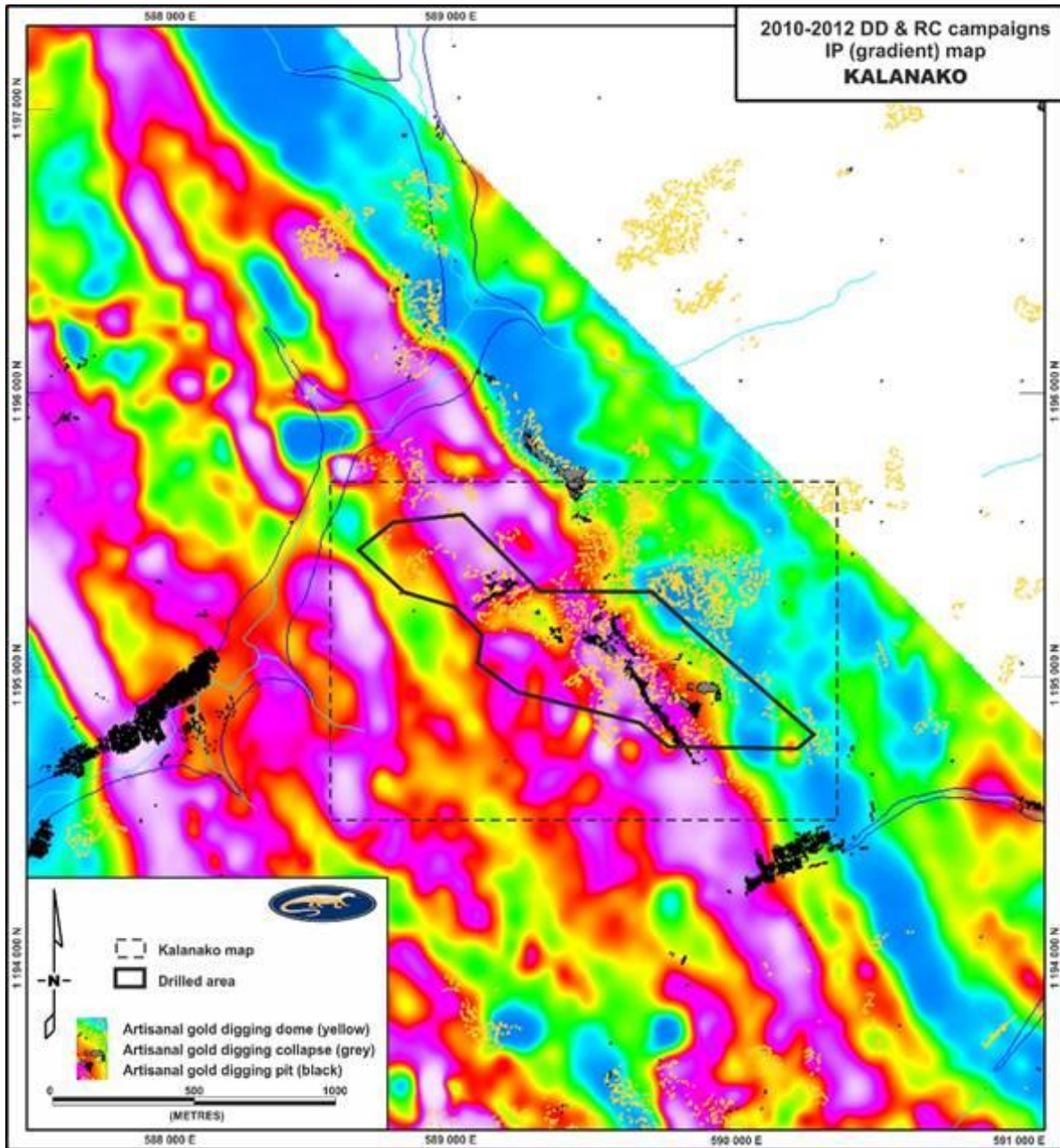


Figure 3 Induced Polarisation (IP) gradient map highlighting the structural location of the Kalanako prospect and the area drilled to date.

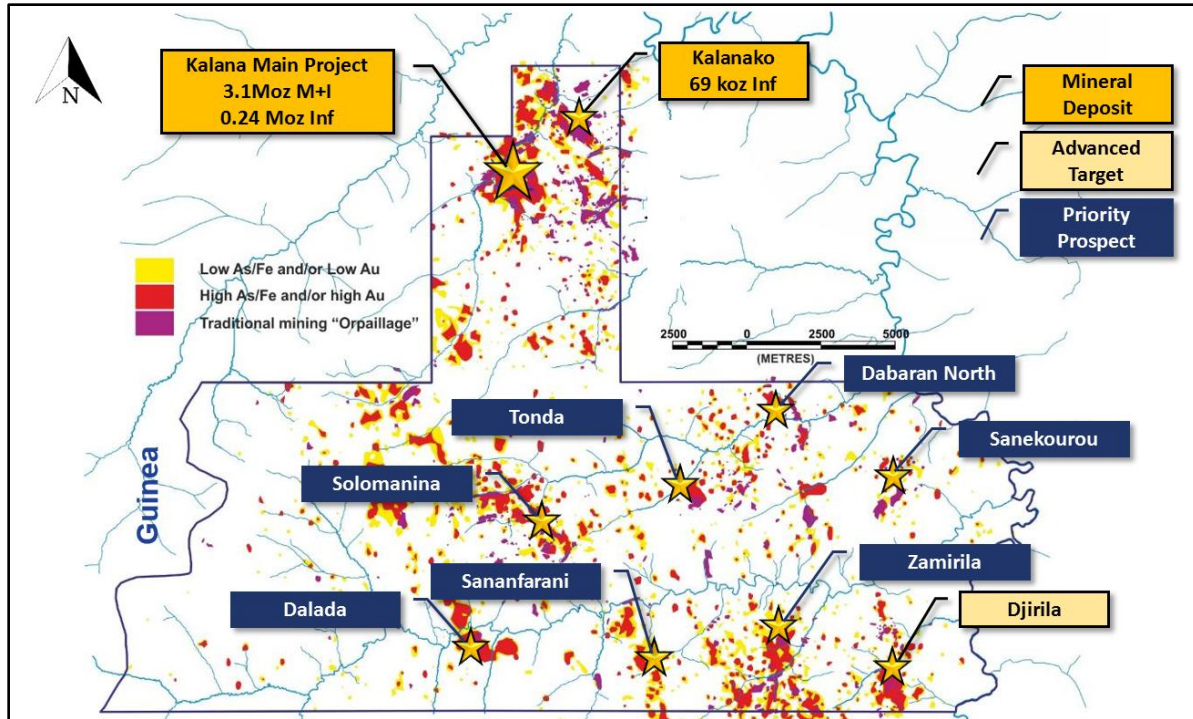


Figure 4: Area of Focus, prospective maps based on gold and arsenic in Termite Mound and traditional "orpillage" mapping. Advanced geochemistry will be conducted on 3-5 priority prospects.