

Figure 1 - Lanfranchi Project showing the area of Northern Dome exploration drilling

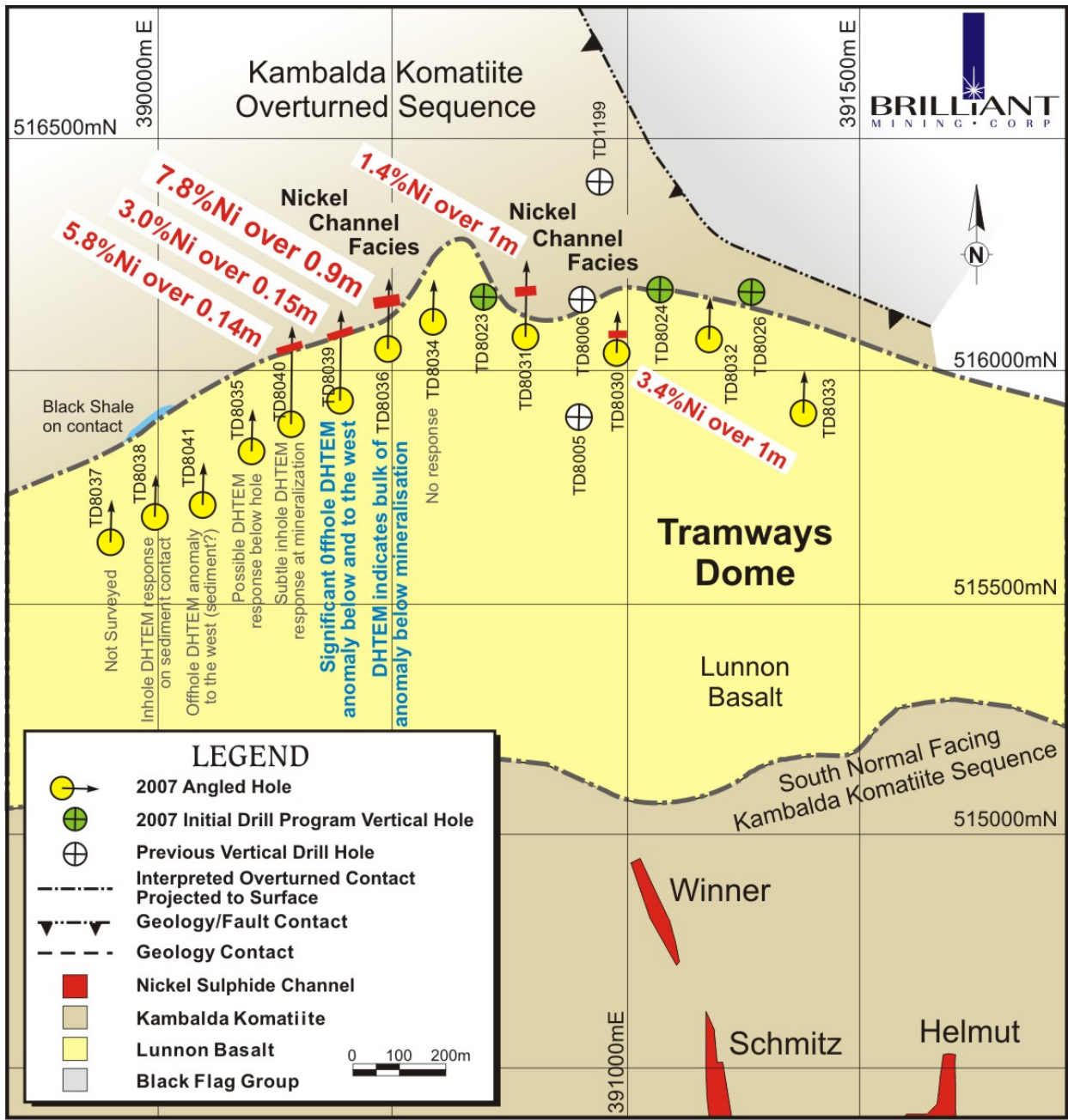


Figure 2 - Schematic geological plan (projected approx. 300m below surface) of the overturned Kambalda Komatiite sequence

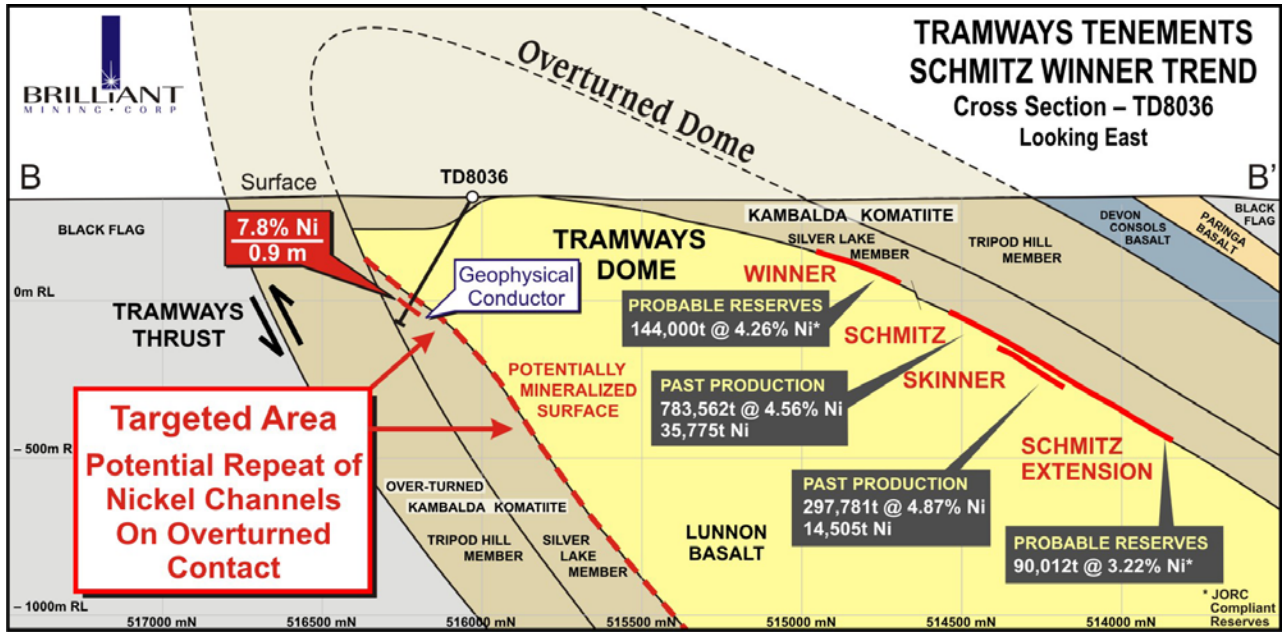


Figure 3: Tramways Dome - 390500mE Cross Section

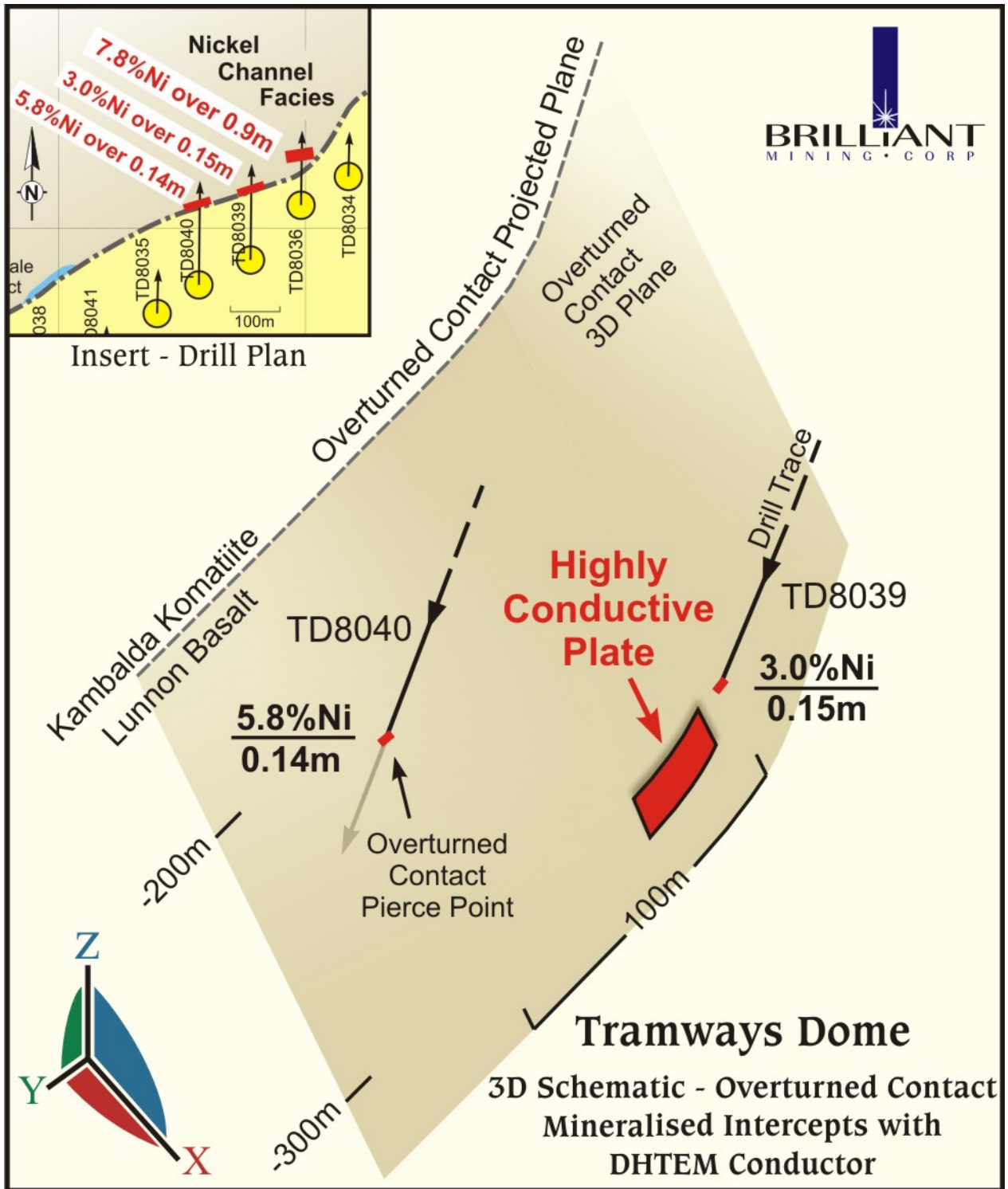


Figure 4: Tramways Dome - 3D Schematic of Overturned Contact Showing TD8039 DHTM Conductor