








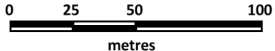


-  Oxide Zone
- Gold Ranges (g/t)**
-  >0.7
-  >0.5 - 0.7
-  >0.3 - 0.5
-  0.16 - 0.3
- (Results < 0.16 g/t Au not coloured)
-  2012 Current Results
-  2012 Initial Results
-  2010-11 Drillhole

| | |
|---|---------------------------------|
|  Batero Gold Corp. | |
| Batero-Quinchia Project, Colombia | |
| La Cumbre Deposit | |
| Section A | |
| Gold Histograms for 2010-2012 Drilling Results | |
| Date: 01/11/2012 | Projection: WGS84 UTM Zone 18 N |
| Author: McElhanney | |
| Office: Vancouver | |
| Viewing 045° | |
| ±50m Envelope | |
| Scale: 1:3000 | |
|  | |