



Figure 1 – Ouro Verde – Grota Seca Geological Map

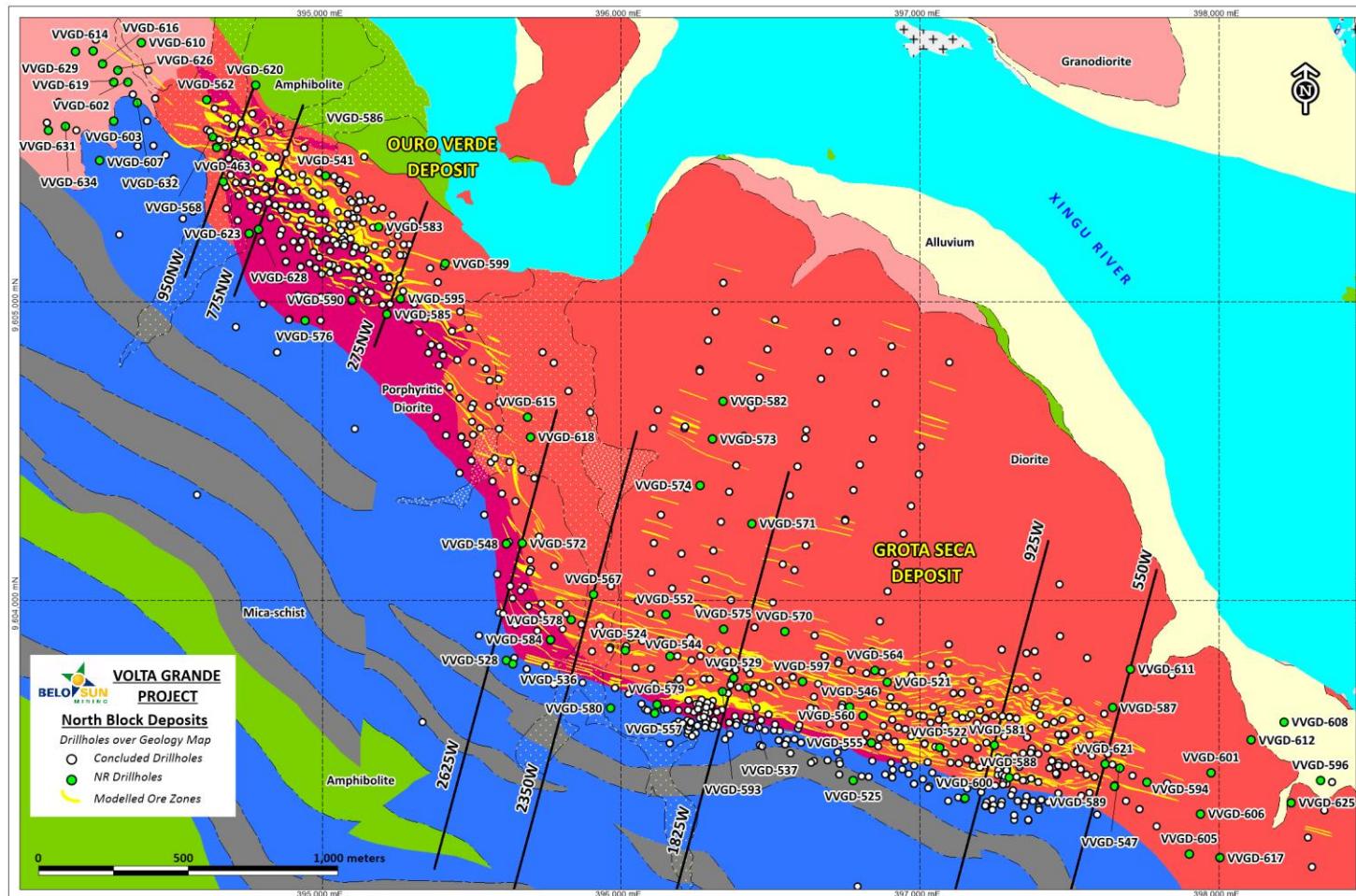
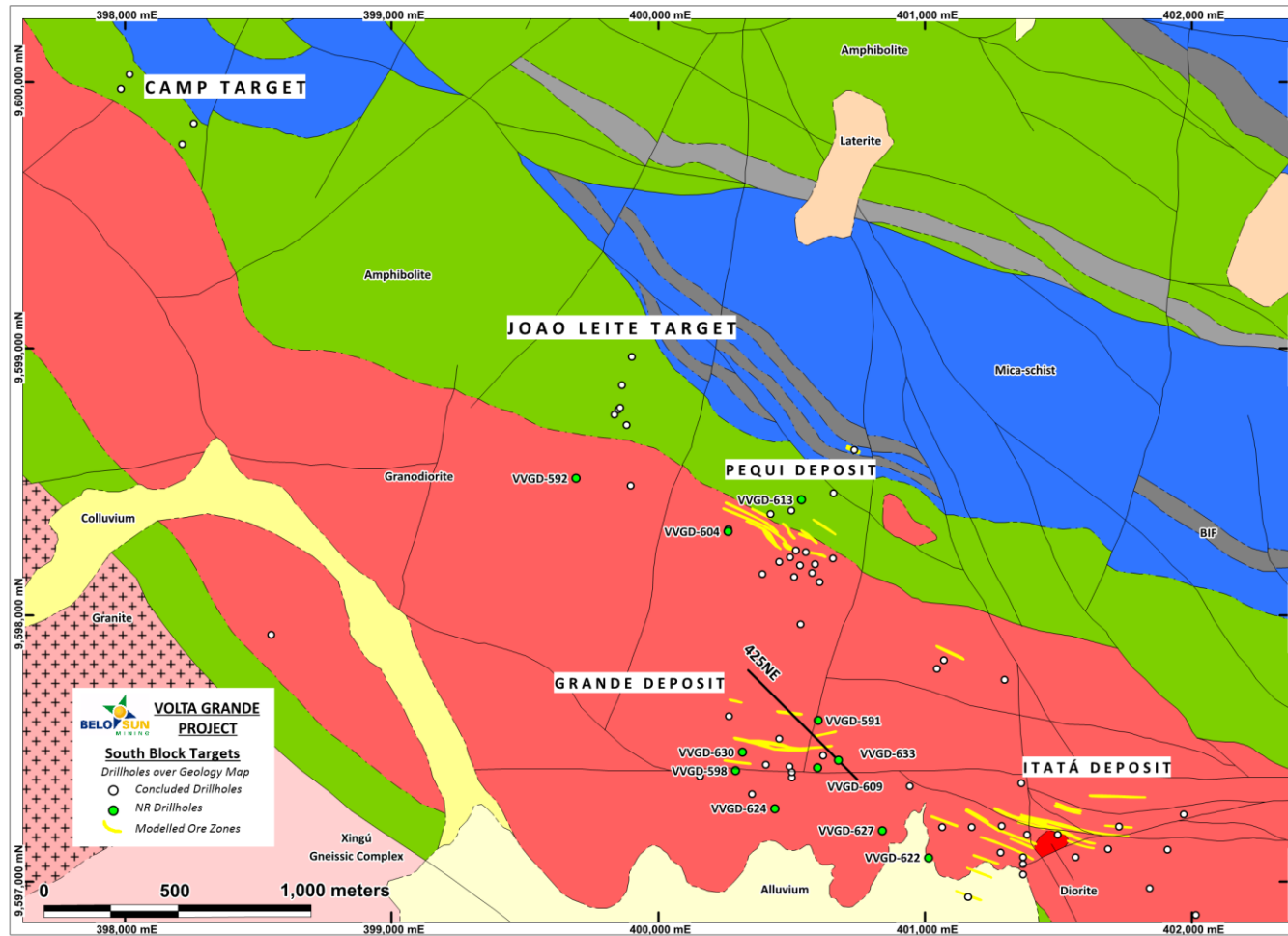




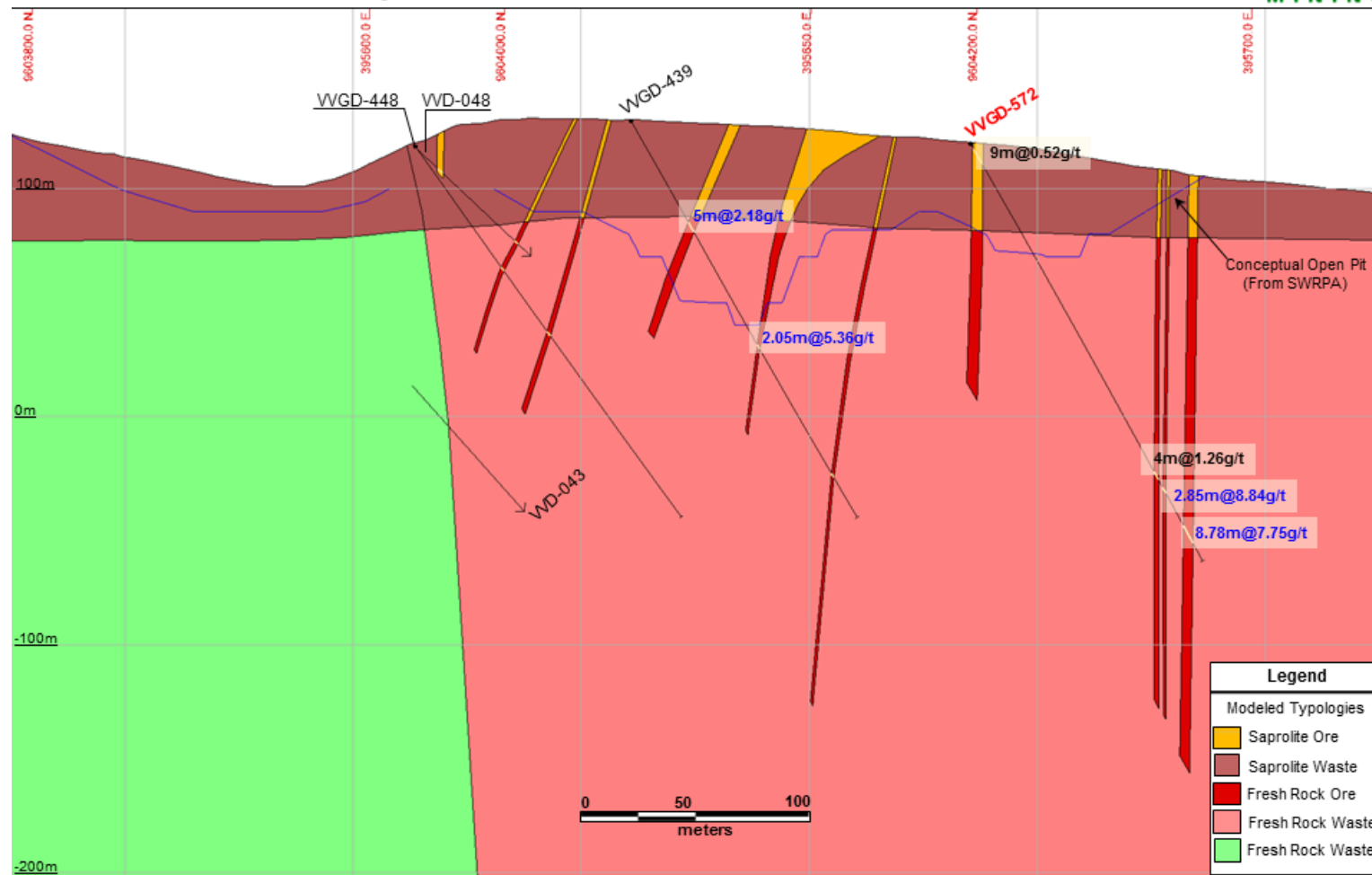
Figure 2 – South Block Geological Map





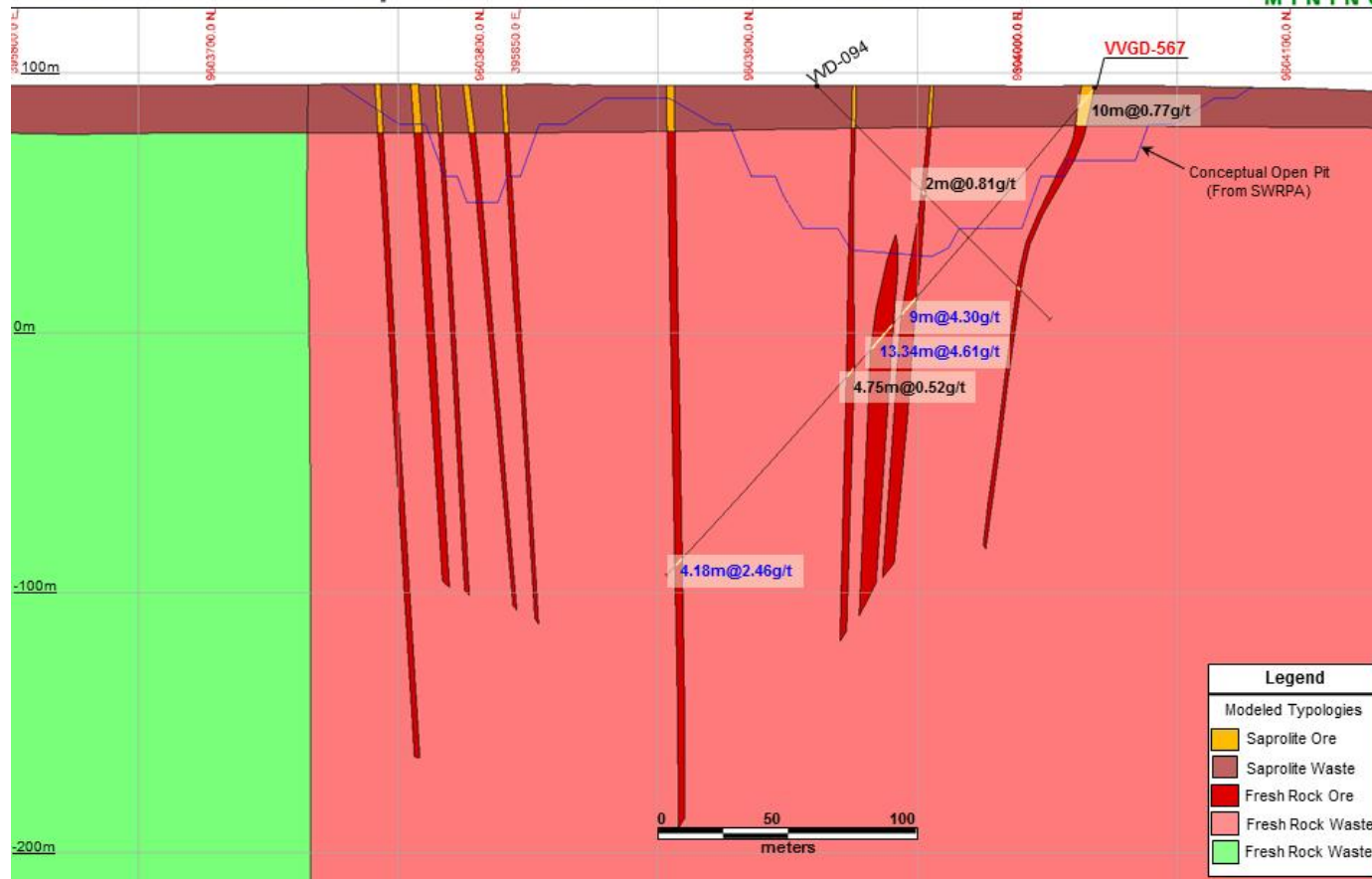
Volta Grande Gold Project

Grota Seca Deposit - Cross Section 2625 W



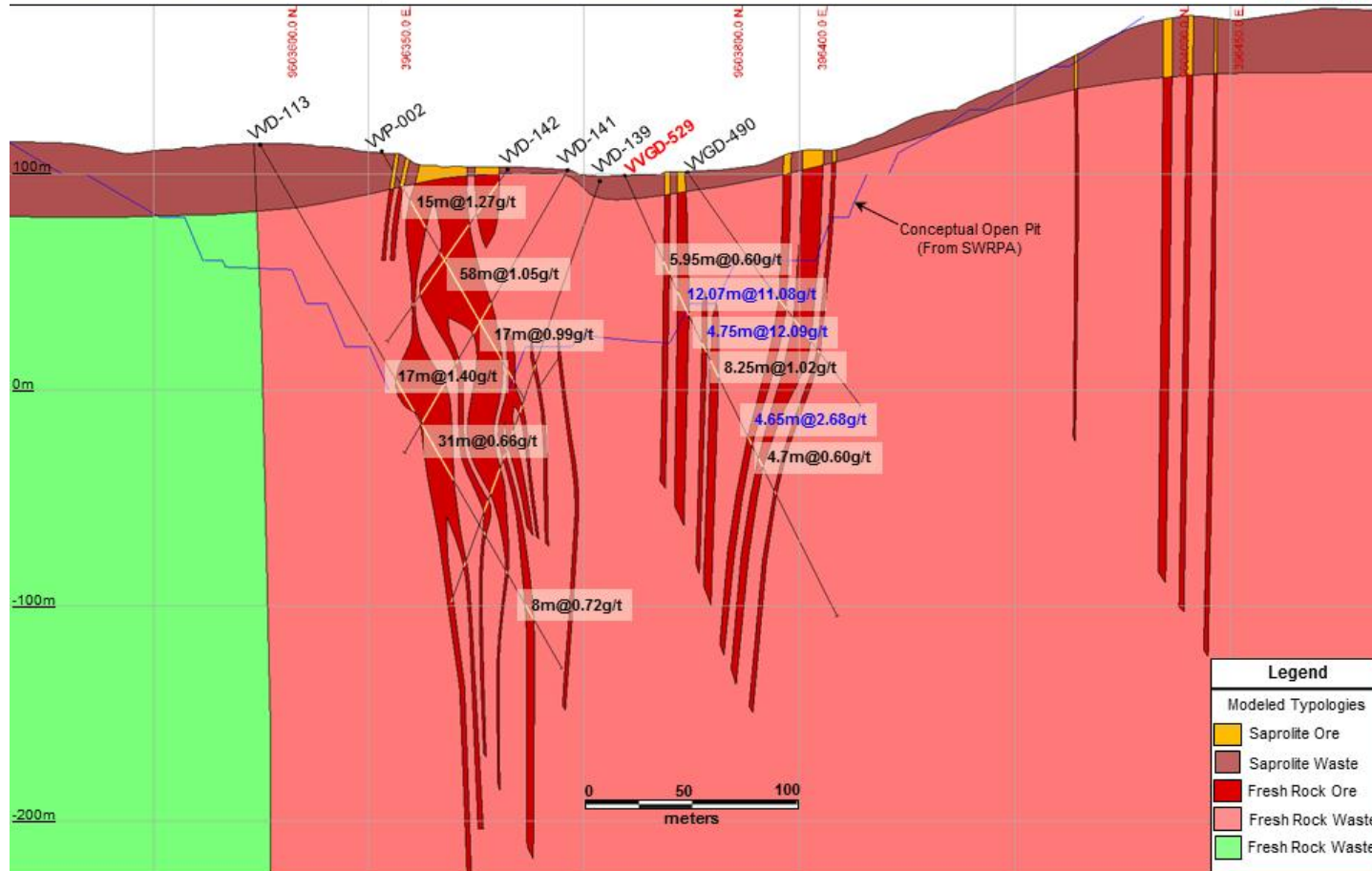


Volta Grande Gold Project Grota Seca Deposit - Cross Section 2350 W



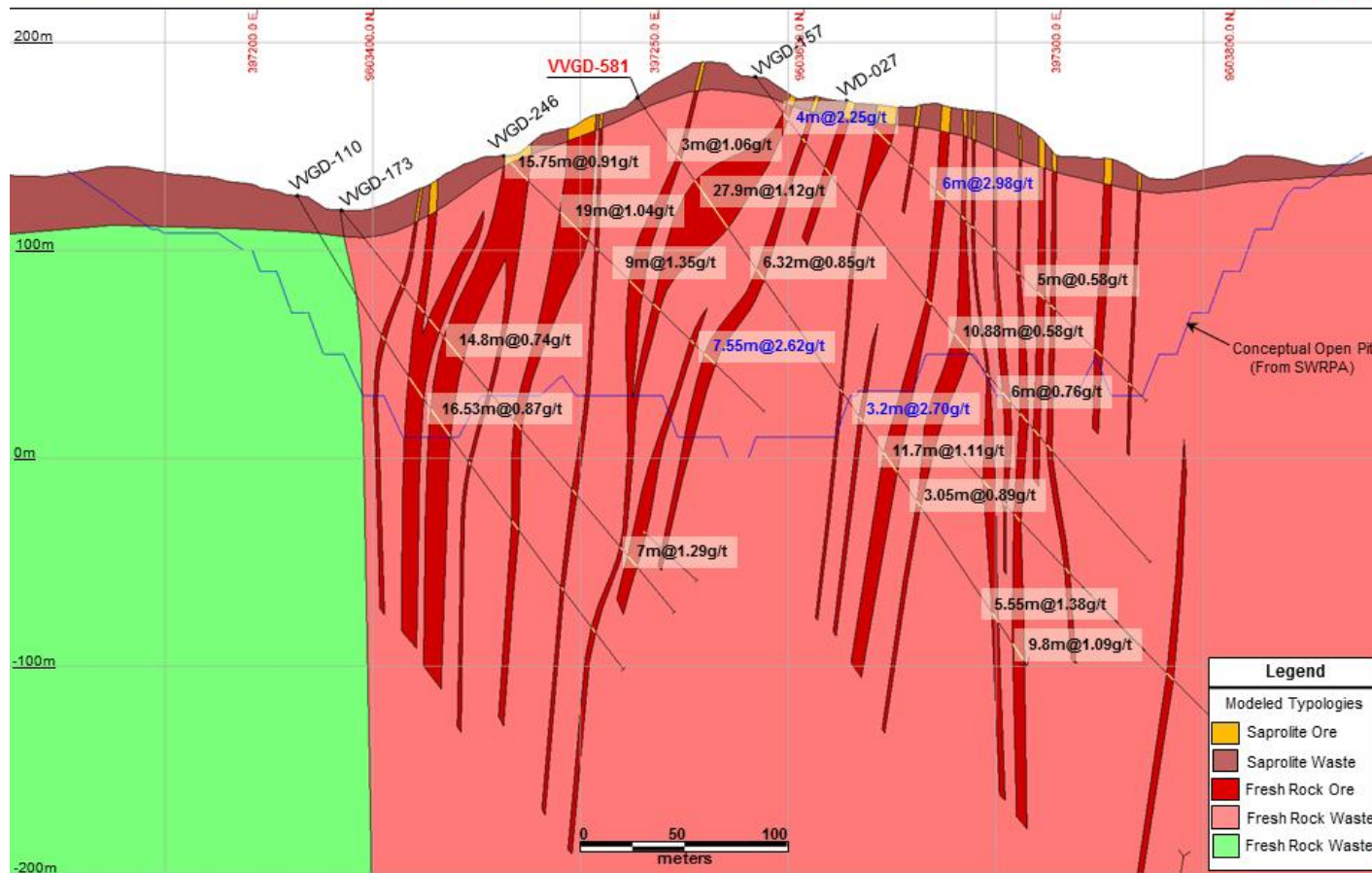


Volta Grande Gold Project Grota Seca Deposit - Cross Section 1825 W



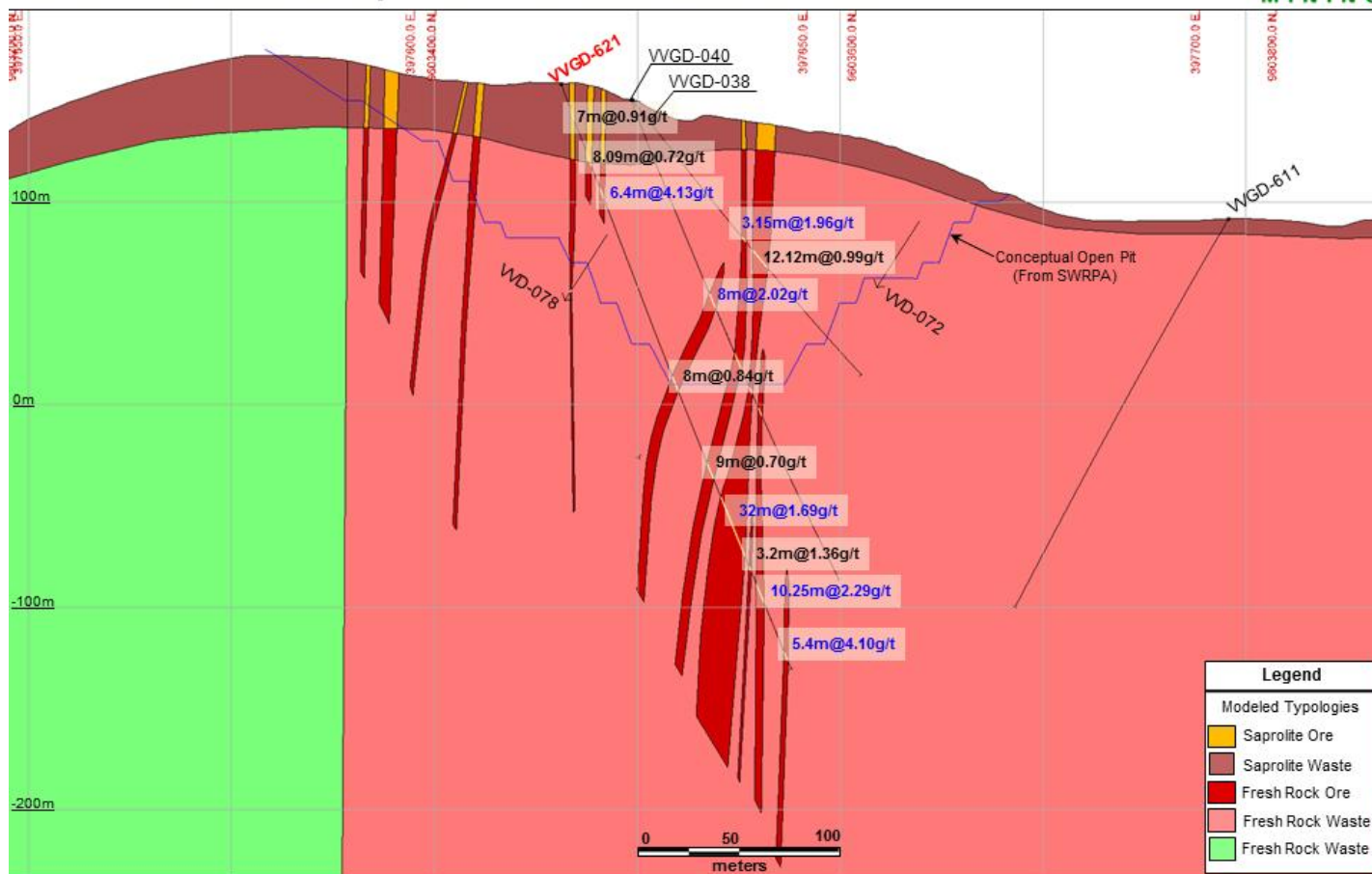


Volta Grande Gold Project Grota Seca Deposit - Cross Section 925 W



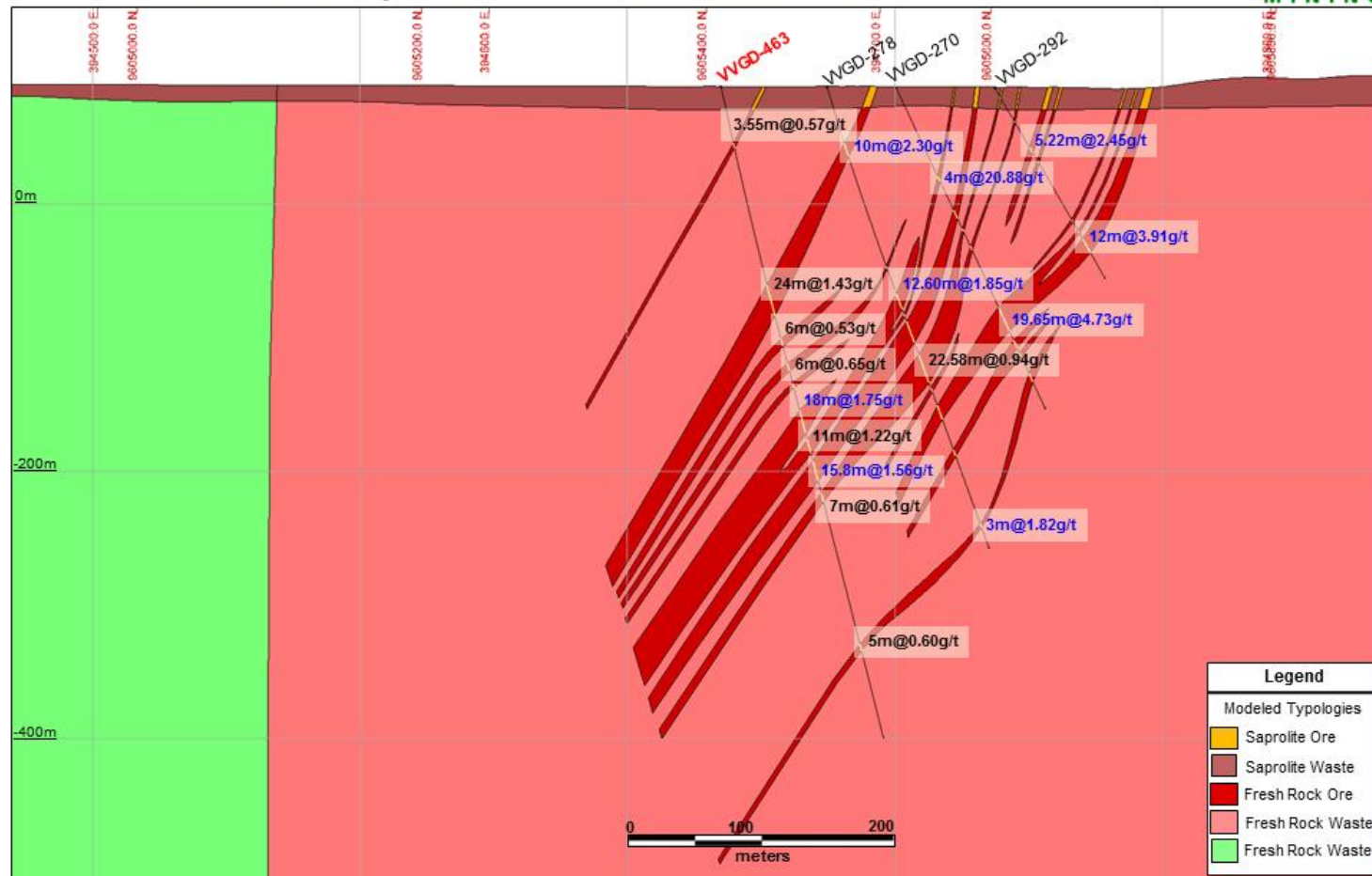


Volta Grande Gold Project Grota Seca Deposit - Cross Section 550 W



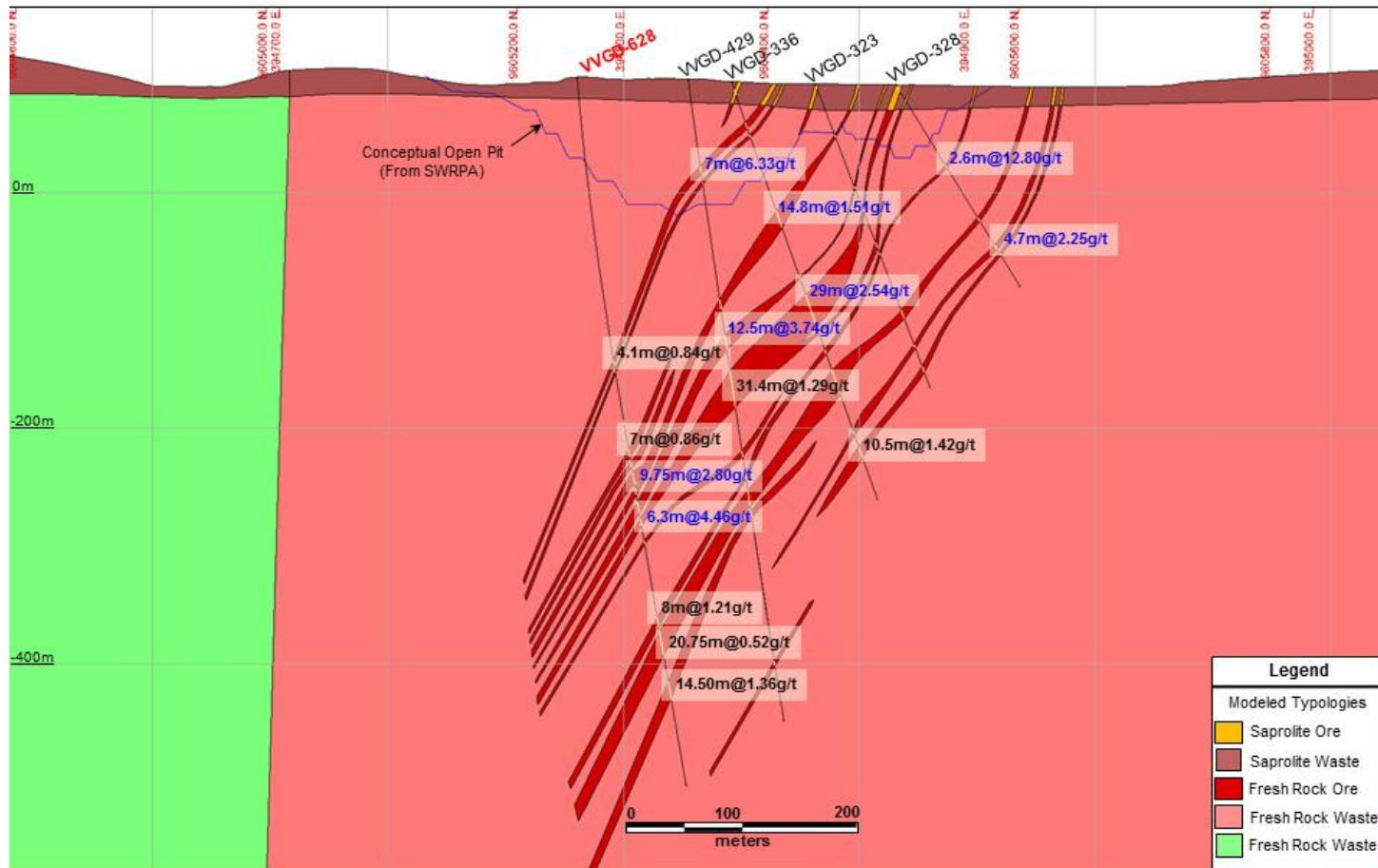


Volta Grande Gold Project Ouro Verde Deposit - Cross Section 950 NW





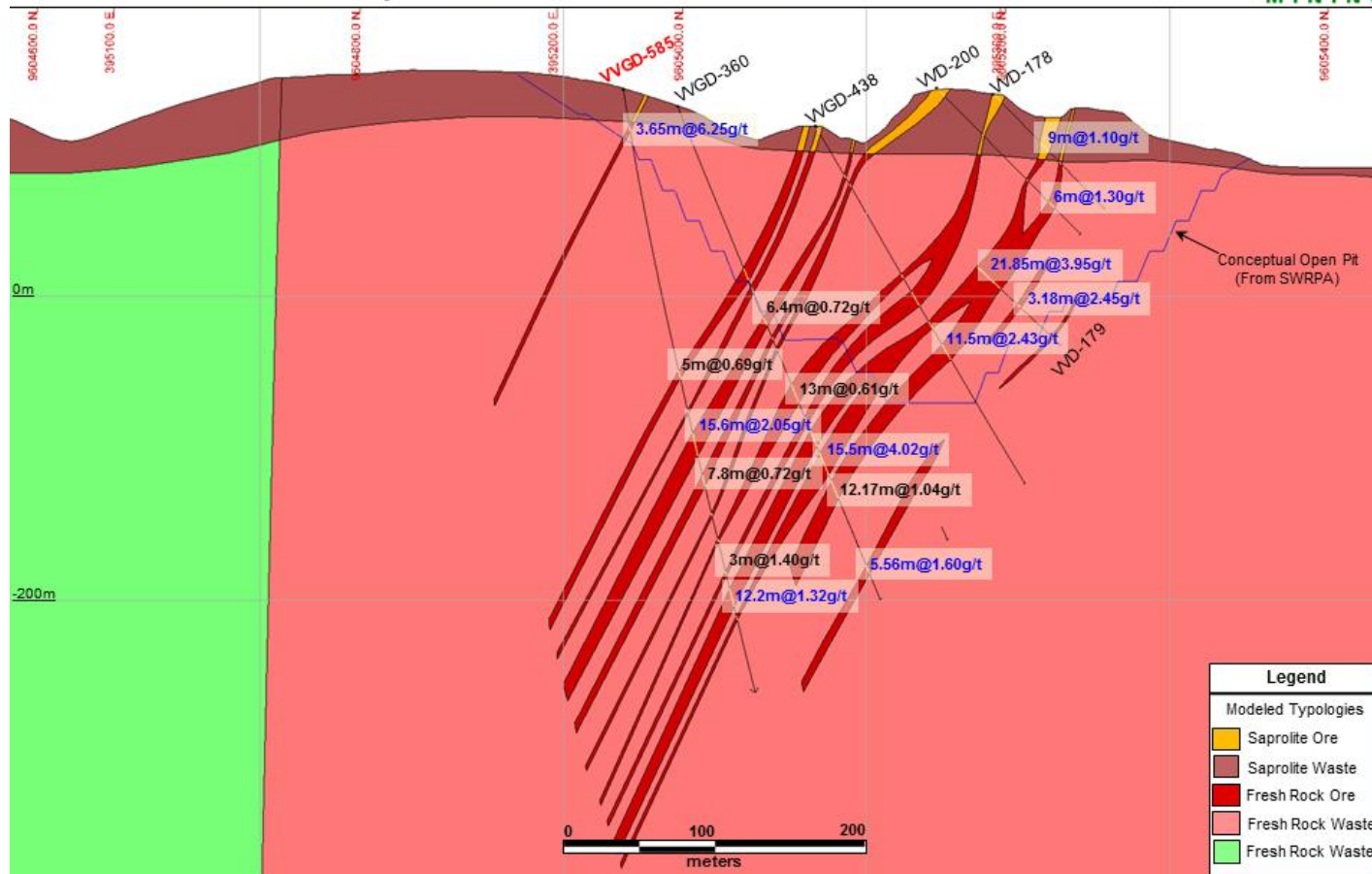
Volta Grande Gold Project Ouro Verde Deposit - Cross Section 775 NW





Volta Grande Gold Project

Ouro Verde Deposit - Cross Section 275 NW





Volta Grande Gold Project

South Block Deposit - Cross Section 425 NE

