



Figure 1 – Ouro Verde – Grota Seca Geological Map

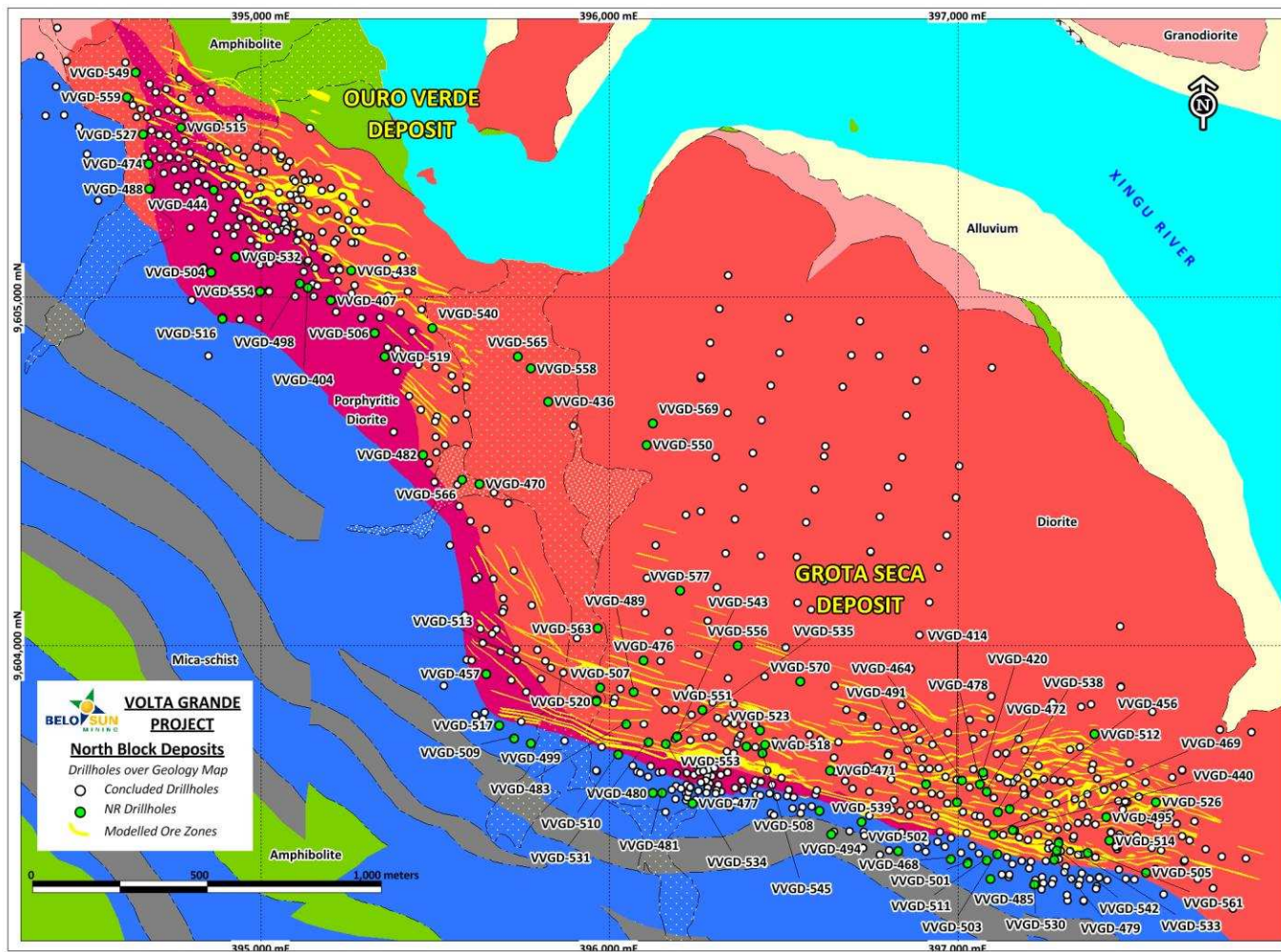
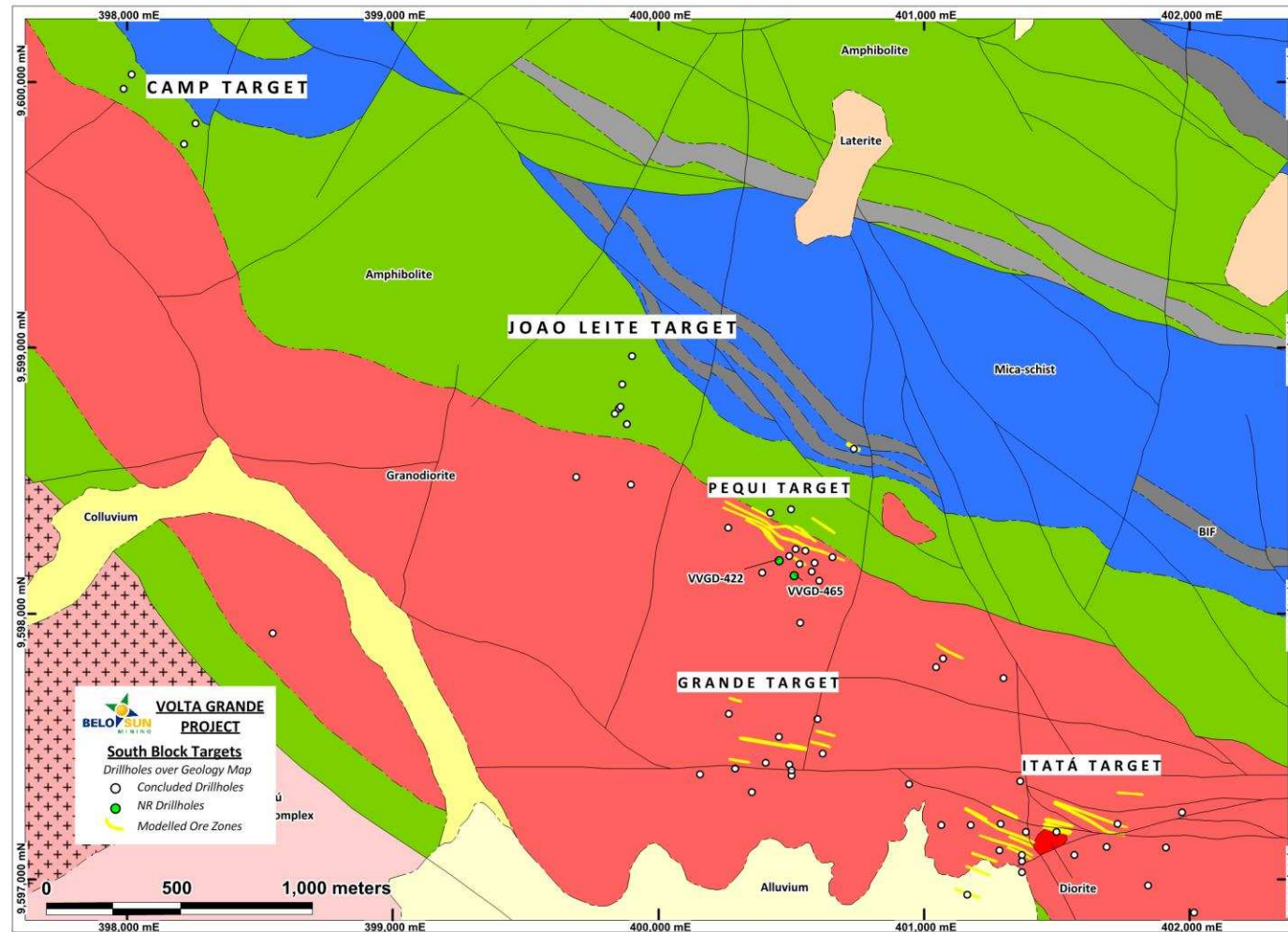




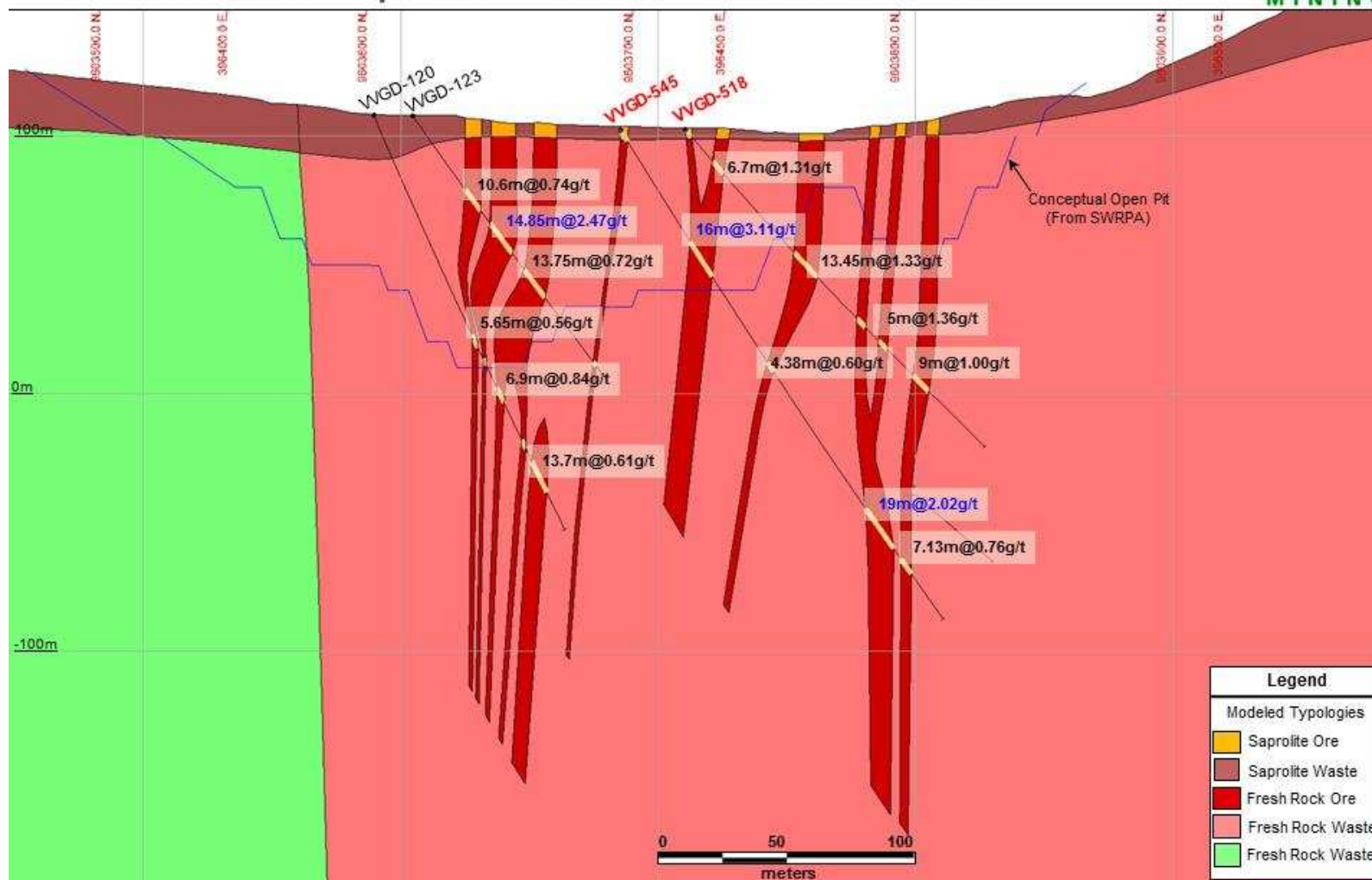
Figure 2 – South Block Geological Map





Volta Grande Gold Project

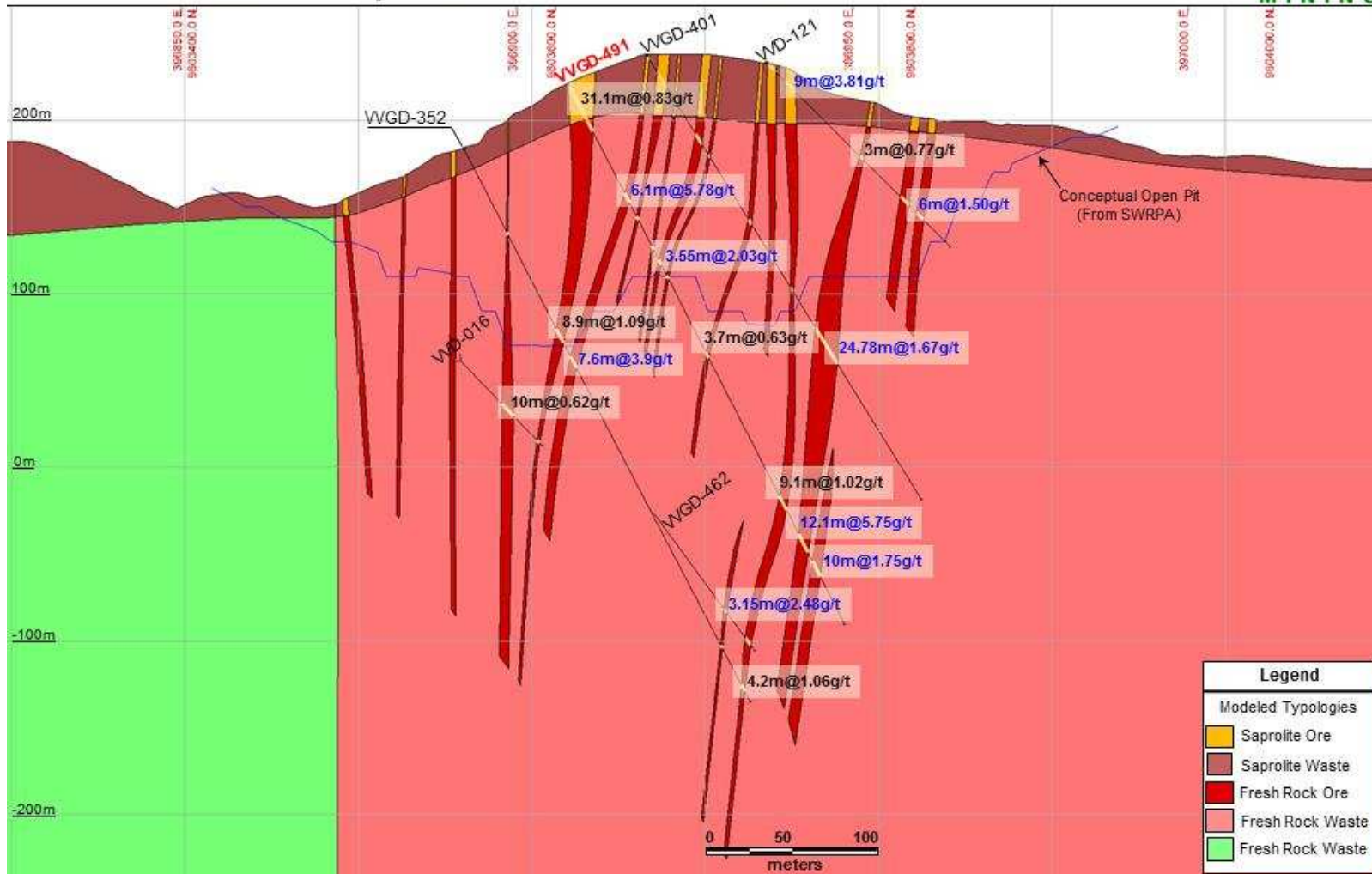
Grota Seca Deposit - Cross Section 1750 W





Volta Grande Gold Project

Grota Seca Deposit - Cross Section 1275 W





Volta Grande Gold Project

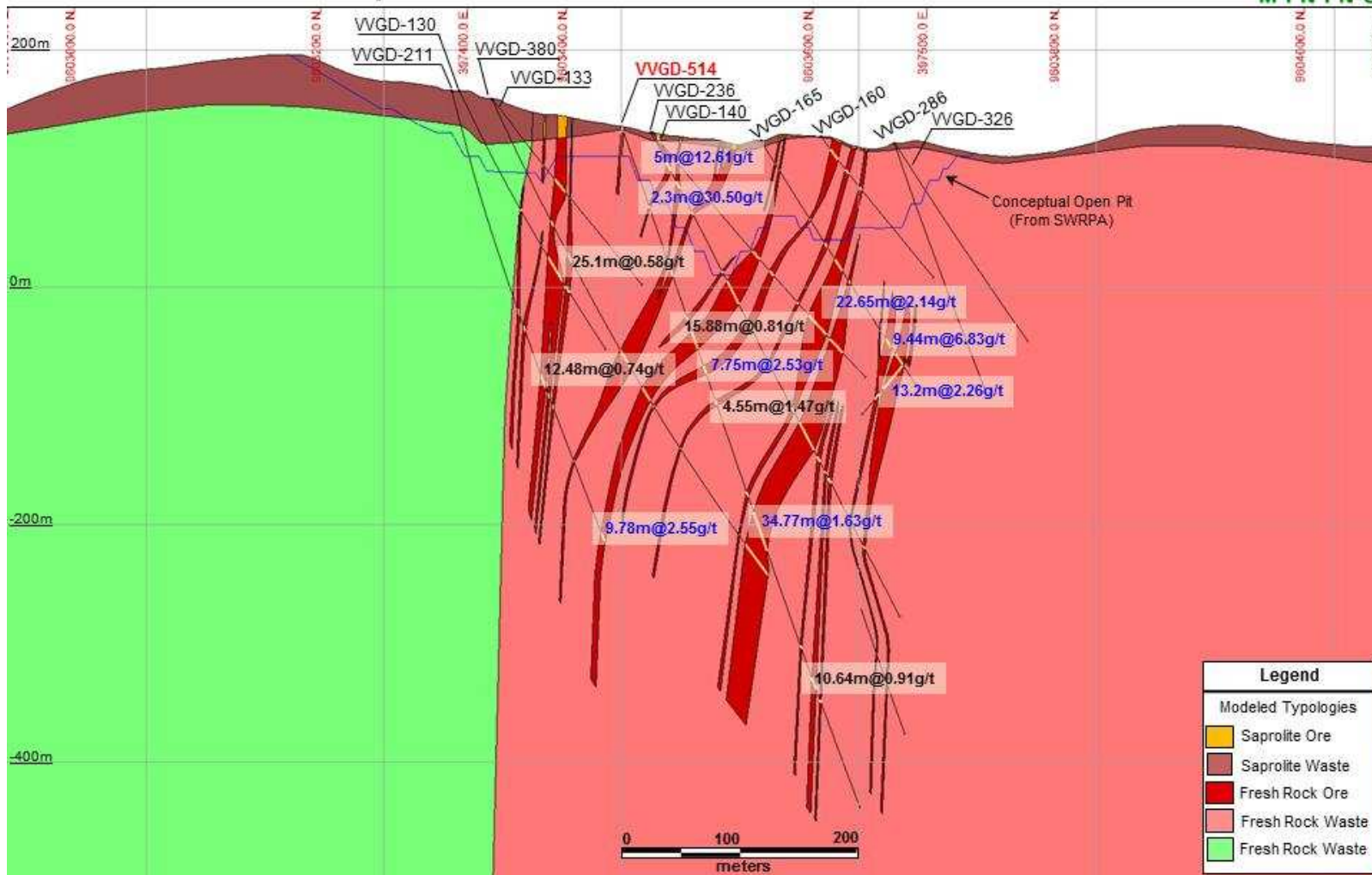
Grota Seca Deposit - Cross Section 862.5 W





Volta Grande Gold Project

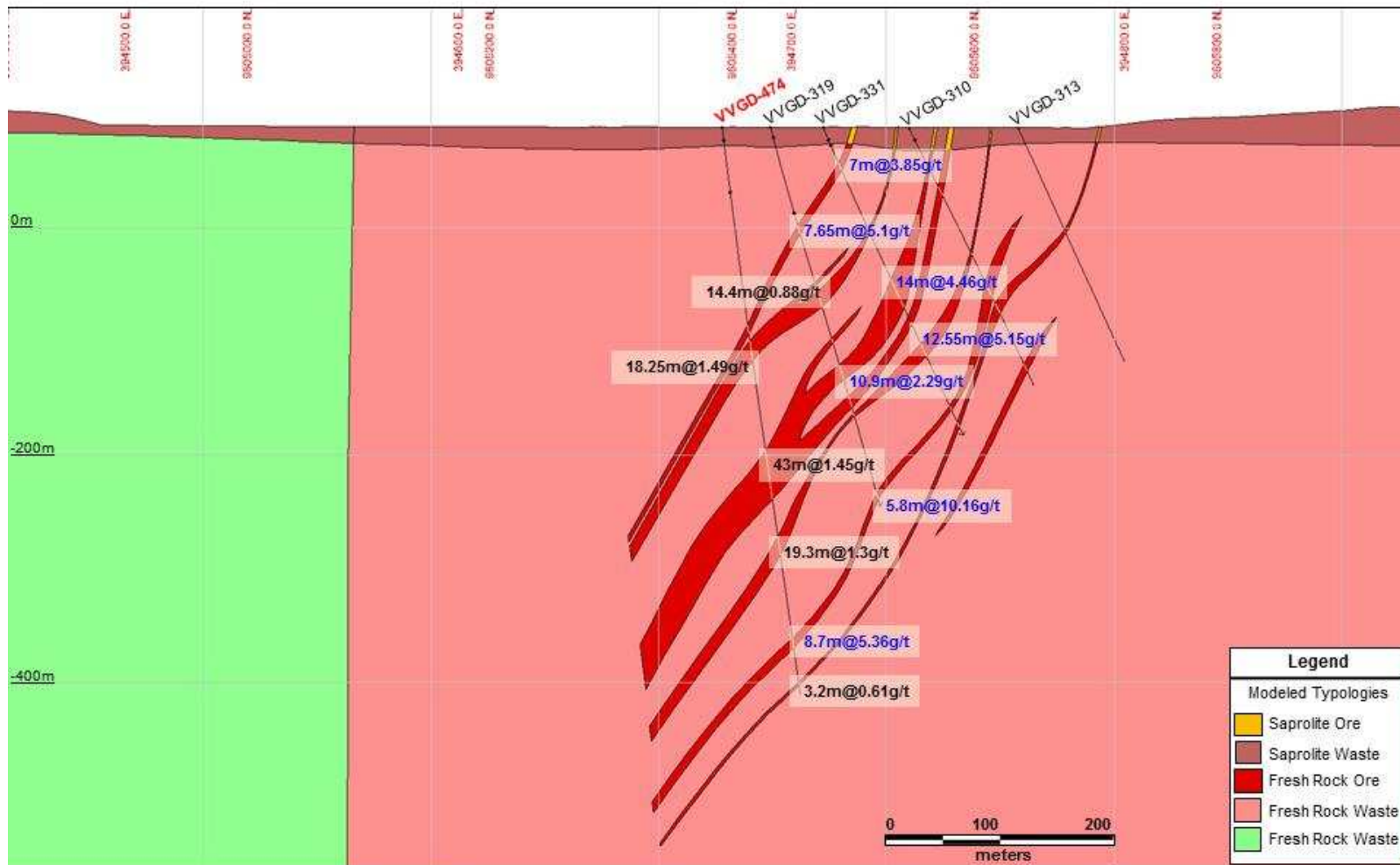
Grota Seca Deposit - Cross Section 725 W





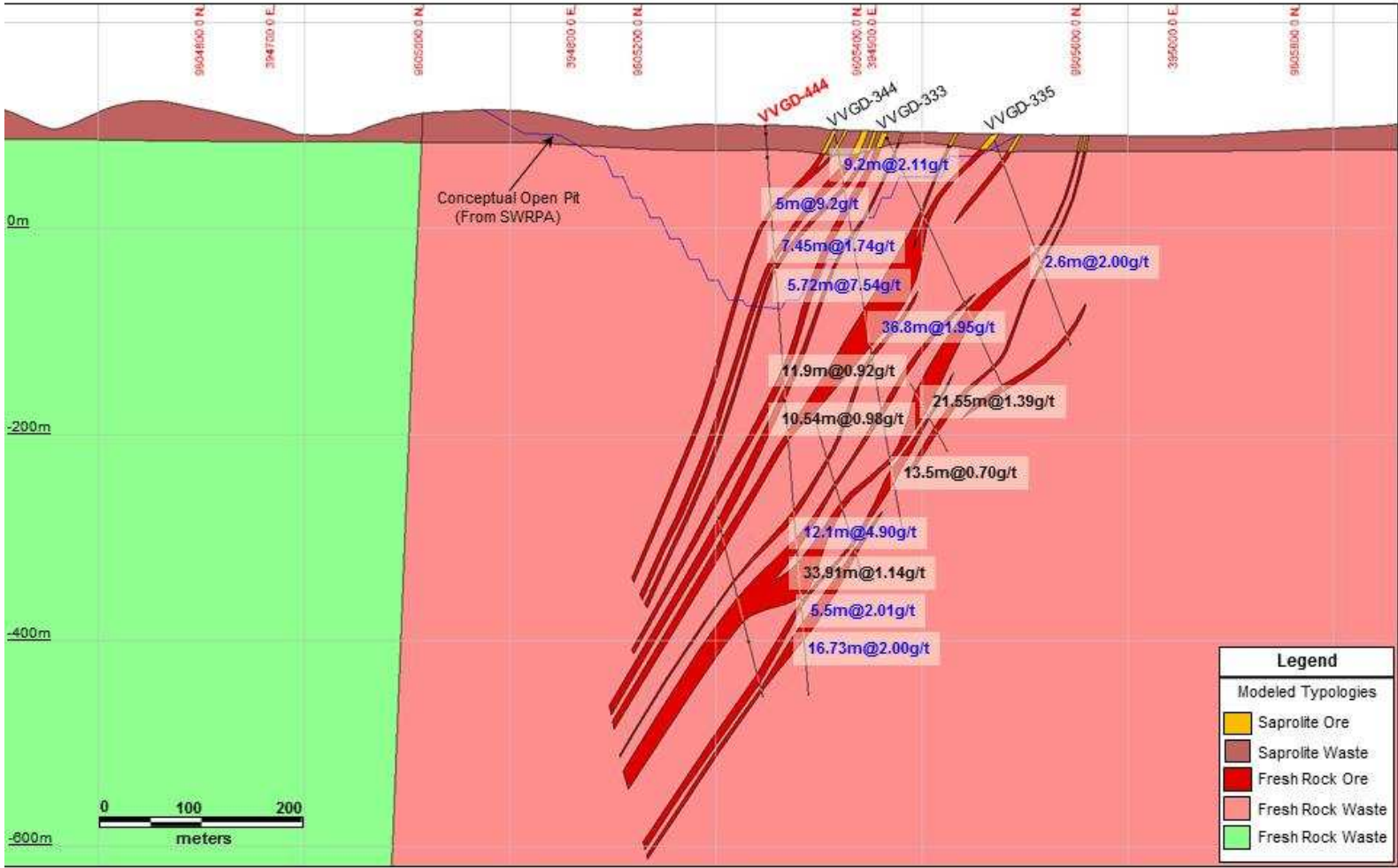
Volta Grande Gold Project

Ouro Verde Deposit - Cross Section 925 NW



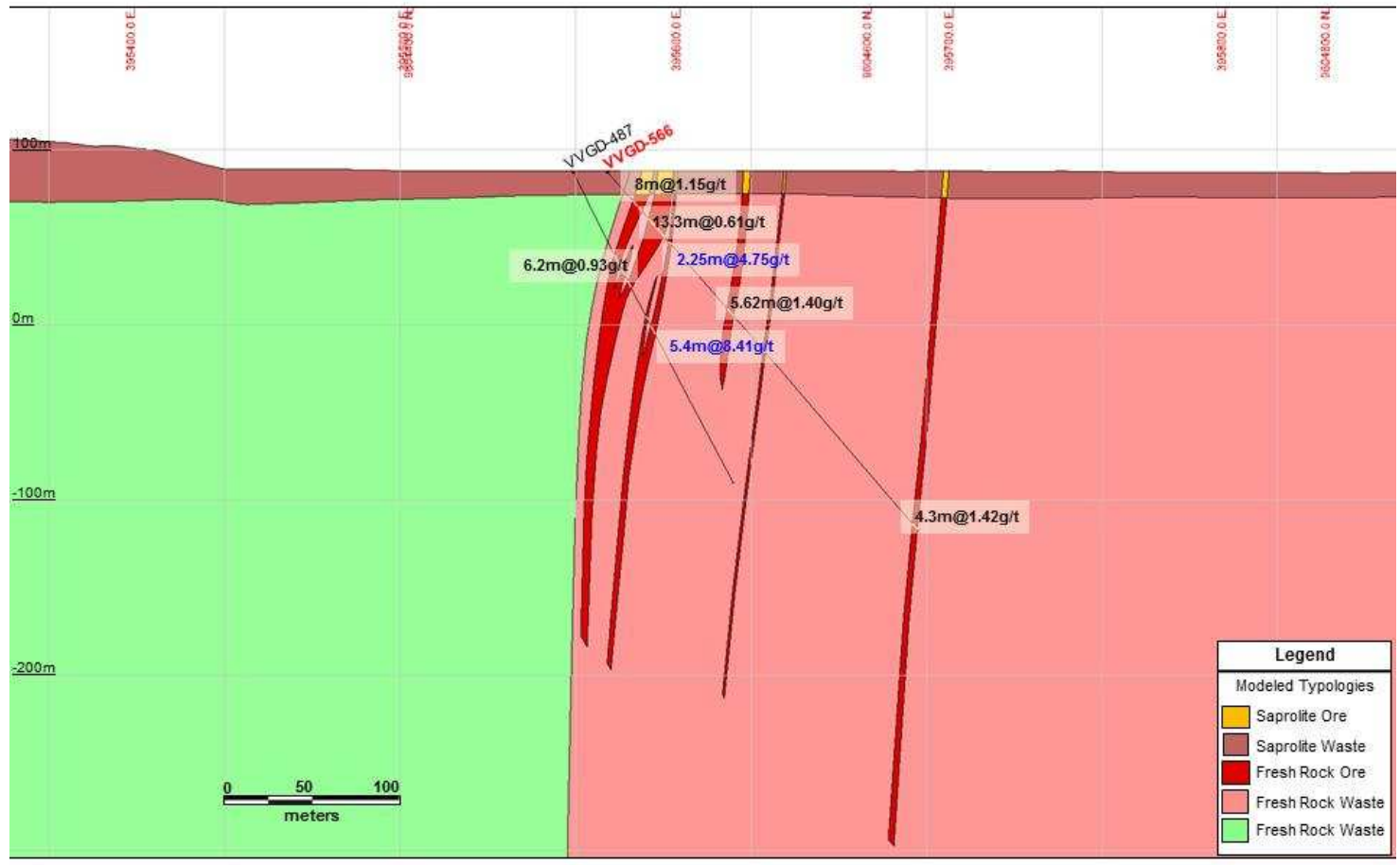


Volta Grande Gold Project Ouro Verde Deposit - Cross Section 725 NW





Volta Grande Gold Project Ouro Verde Deposit - Cross Section 350 J





Volta Grande Gold Project

South Block Target - Cross Section 3300 S

