

Figure 1: DRILL SECTION 1009600N

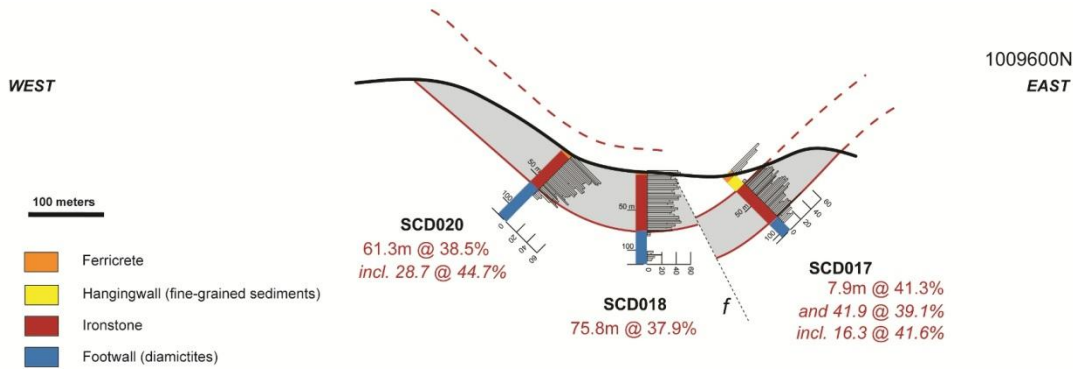


Figure 2: DRILL SECTION 1008800N

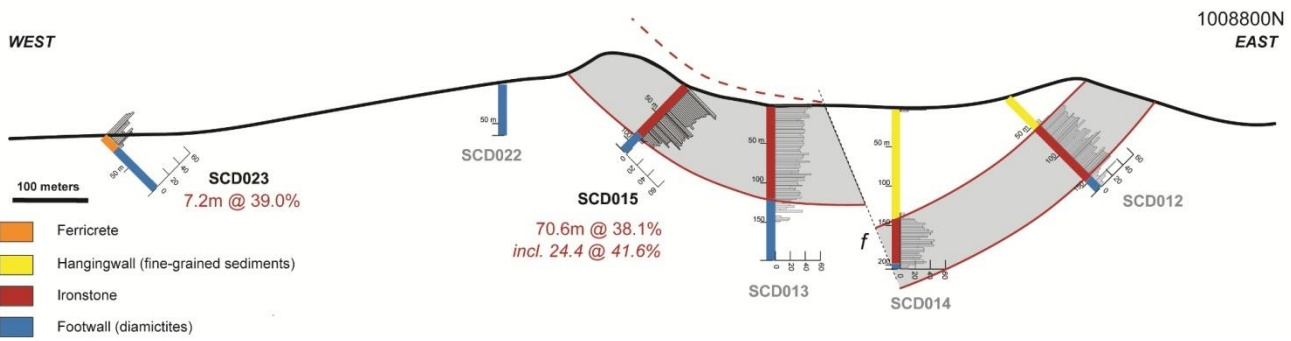


Figure 3: DRILL SECTION 1008000N

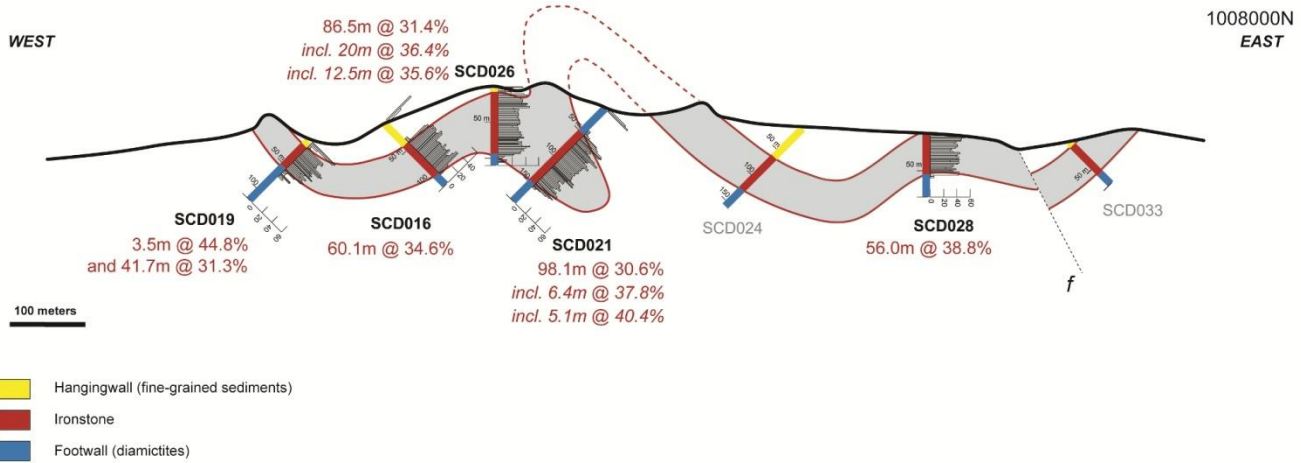


Figure 4: DRILL SECTION 1006400N

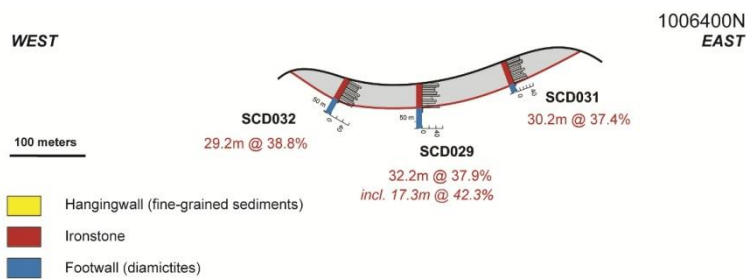
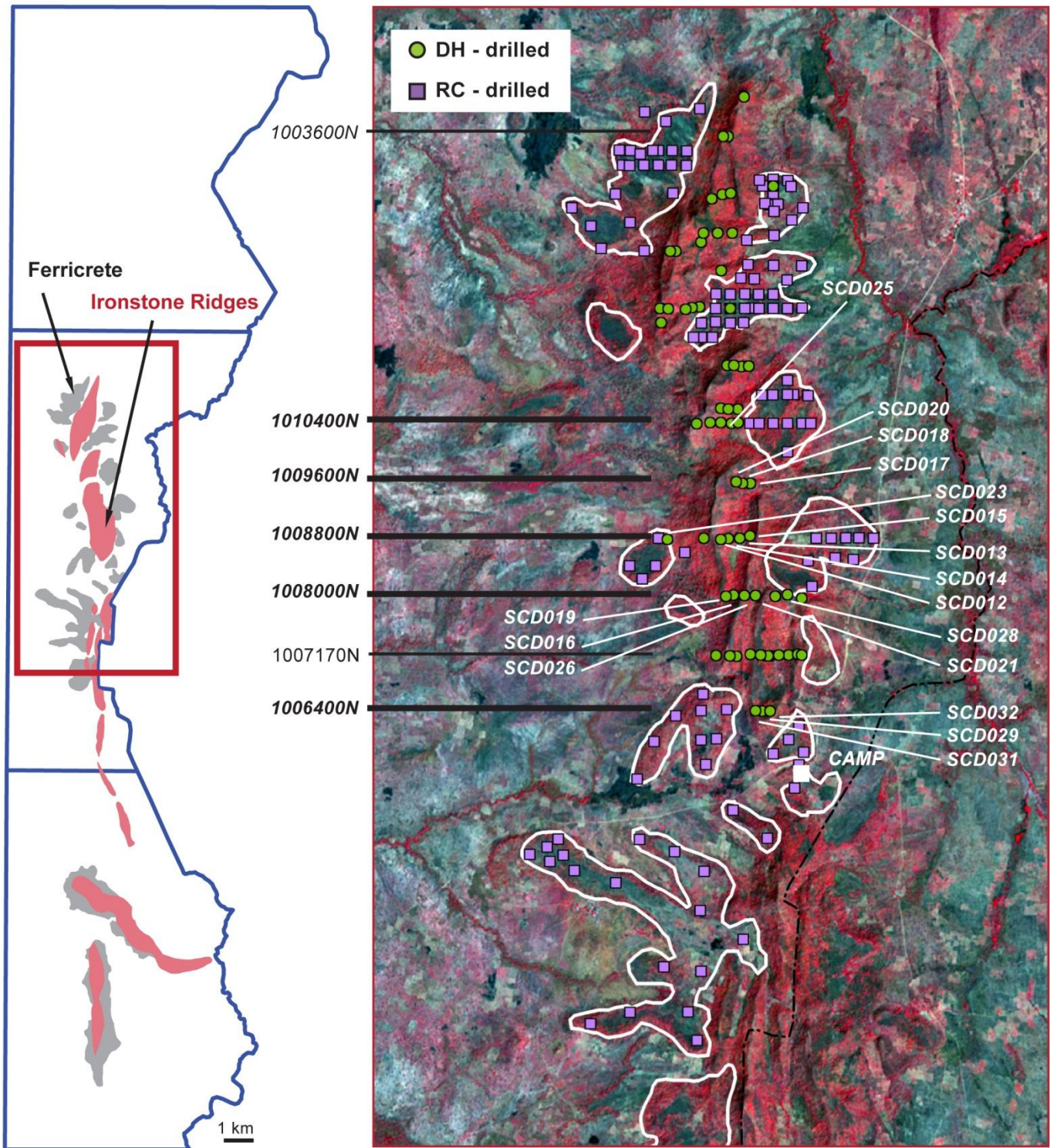


Figure 5: DRILL PROGRAM LOCATION MAP



Maps showing Sheini Property (left) and the Phase I drill program focused in north-central area (right). The drill program focused on diamond drilling of ironstone ridges as well as reverse circulation drilling of surface iron / ferricrete. Section lines are shown for figures 1, 2, 3 and 4. Sections 1003600N and 1007170N contain previously released drill results.