

Figure 1: Locality map of RC holes for lines 1 to 4 showing the extent of current artisanal workings

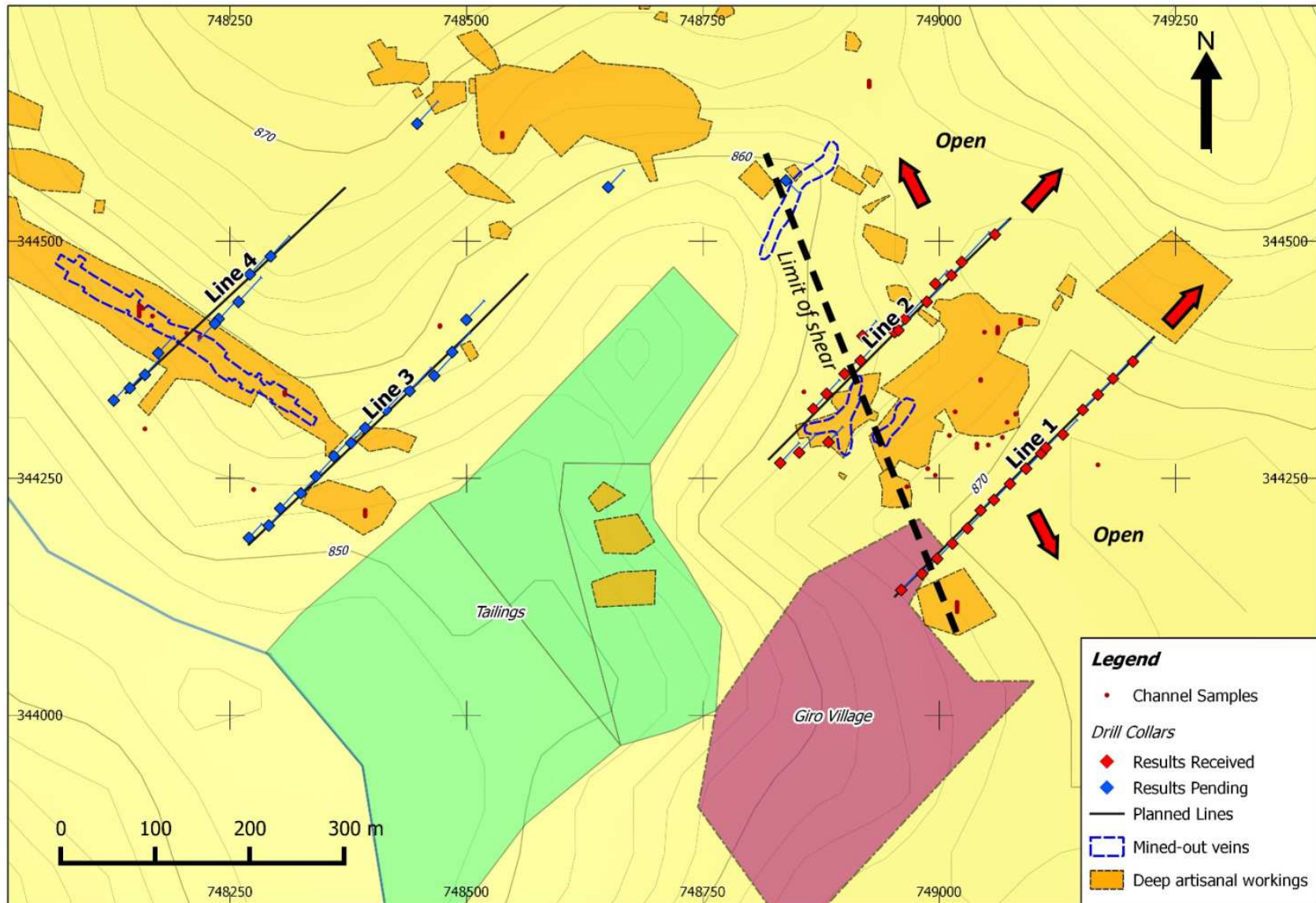


Figure 2: Section across Line 1 showing the lithology and main mineralised intervals

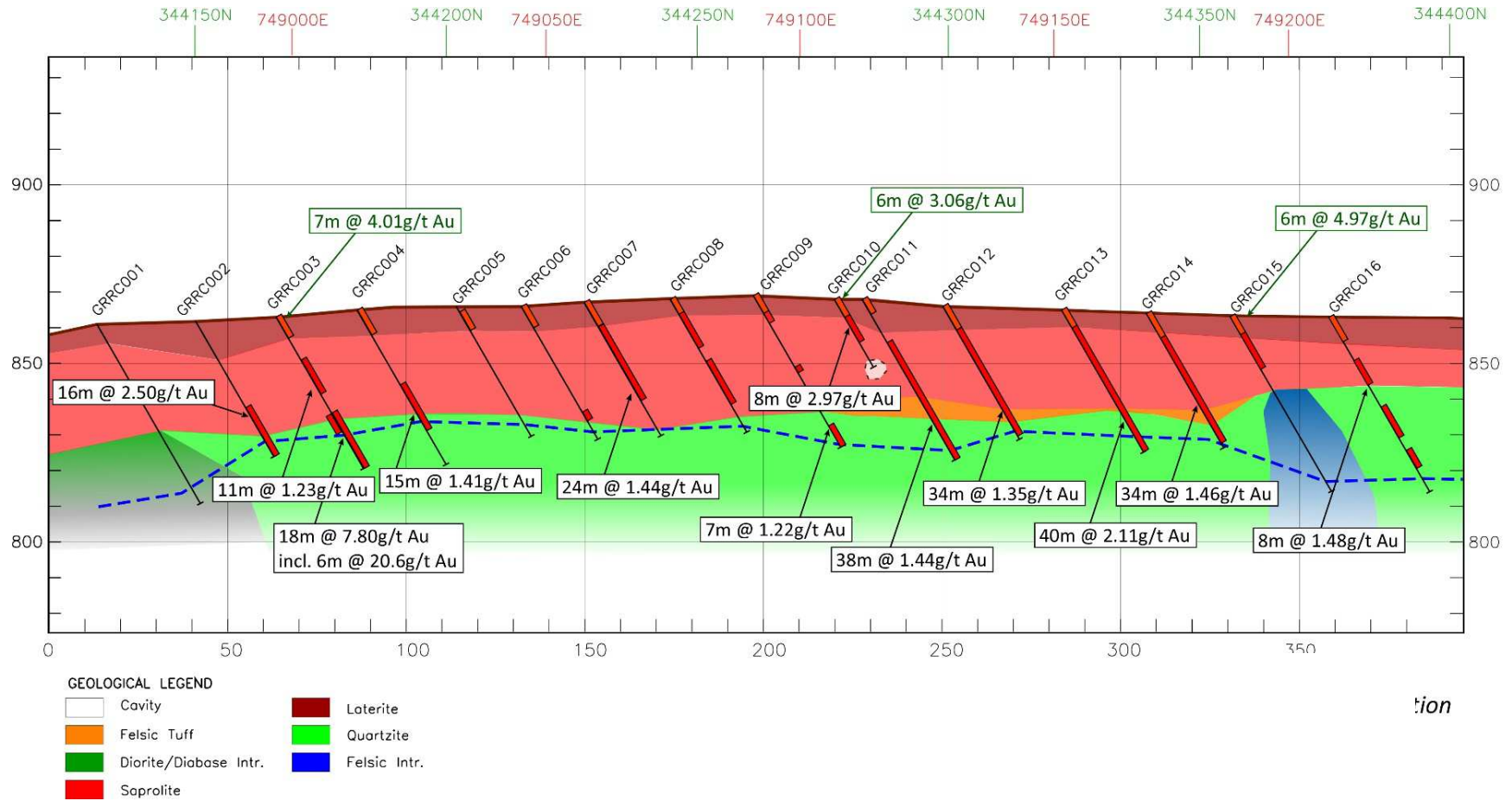
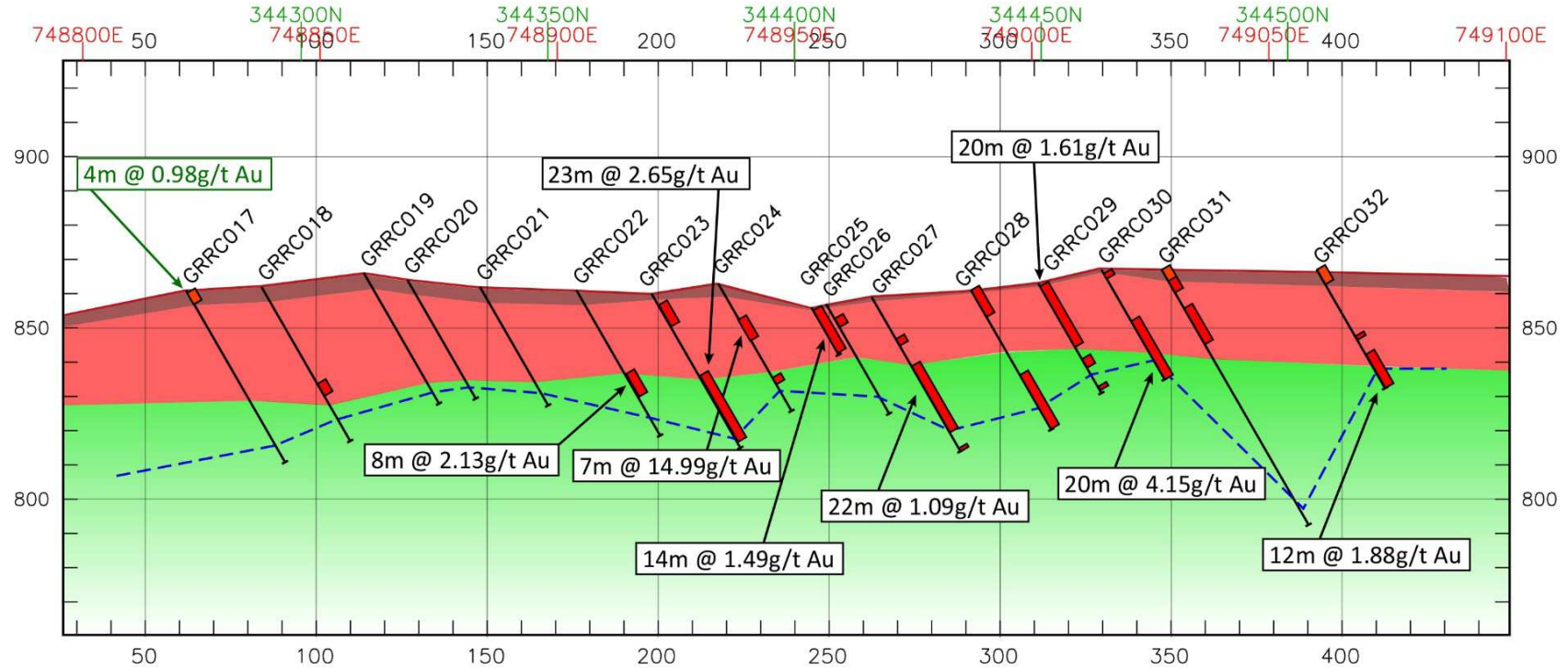










Figure 3: Section across Line 2 showing the lithology and main mineralised intervals



GEOLOGICAL LEGEND

- | | |
|---|--|
|  Cavity |  Saprolite |
|  Felsic Intrusive |  Laterite |
|  Felsic Tuff |  Quartz veining |
|  Diabase/Diorite Intr. |  Quartzite |