

Wheeler River Property Location and Geology

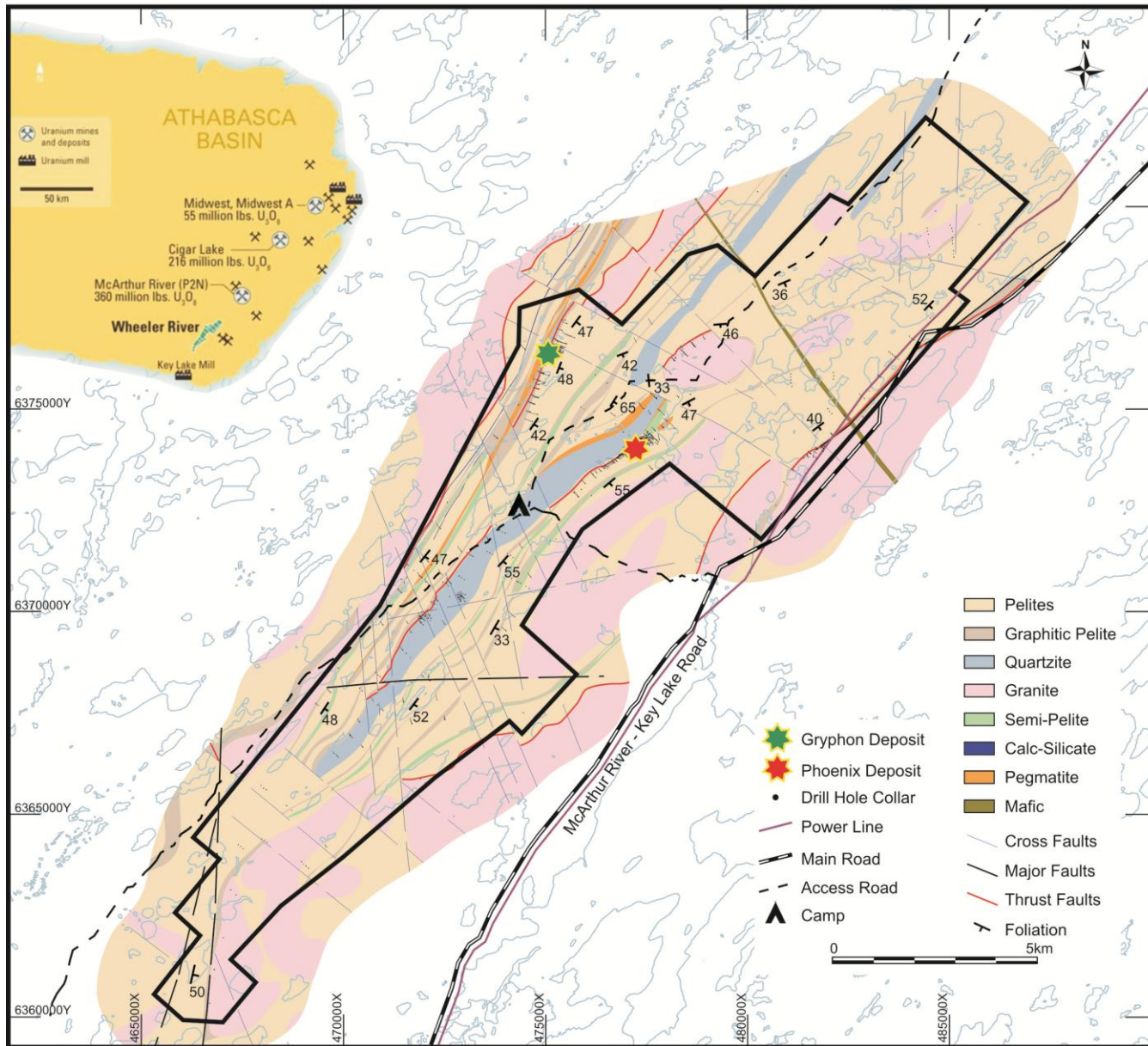


Figure 1: Wheeler River property location and basement geology

Plan Map, Gryphon Deposit

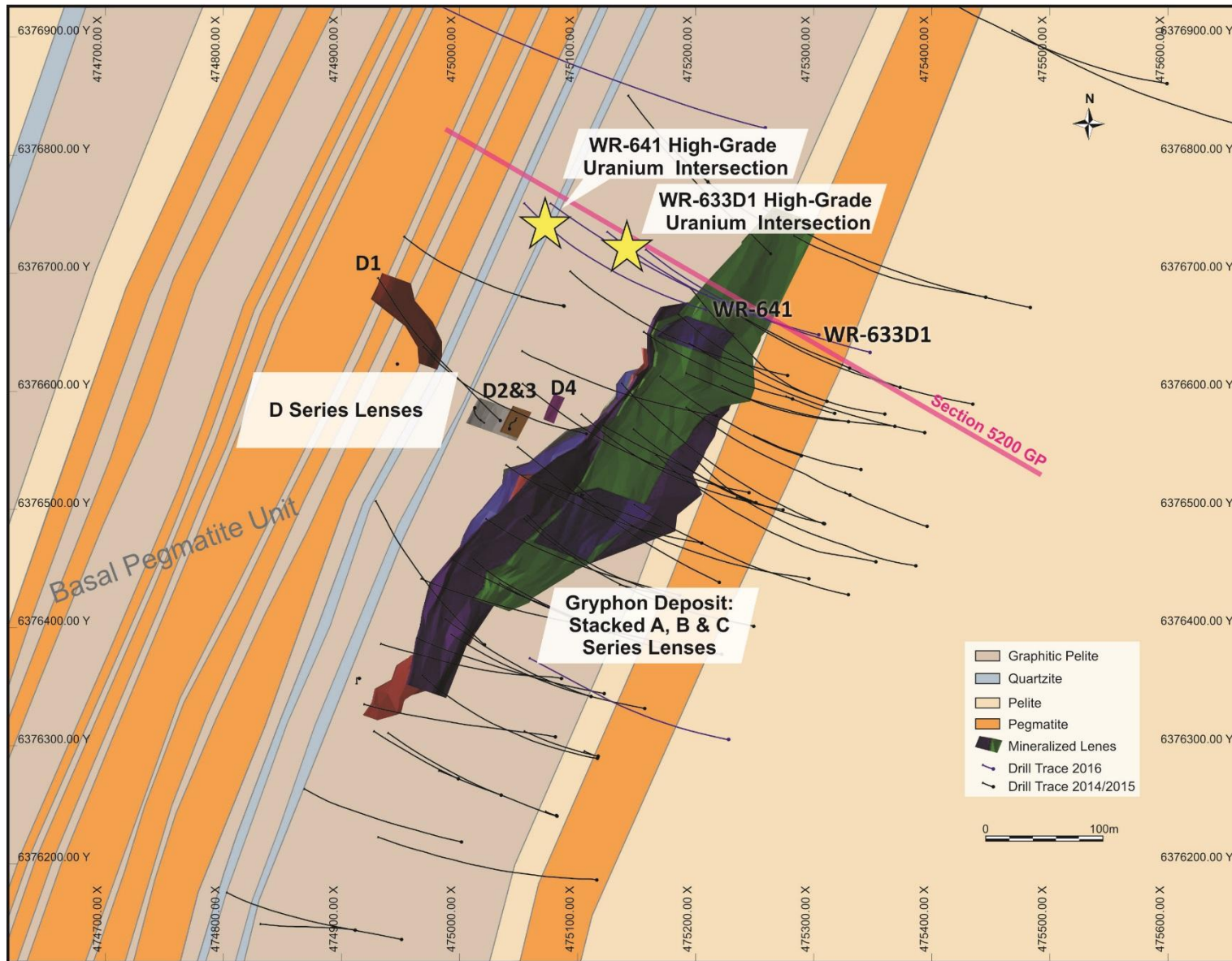


Figure 2: Plan map of the northeast plunging Gryphon mineralized lenses projected up to the simplified basement geology at the sub-Athabasca unconformity

Section 5200GP, Gryphon Deposit

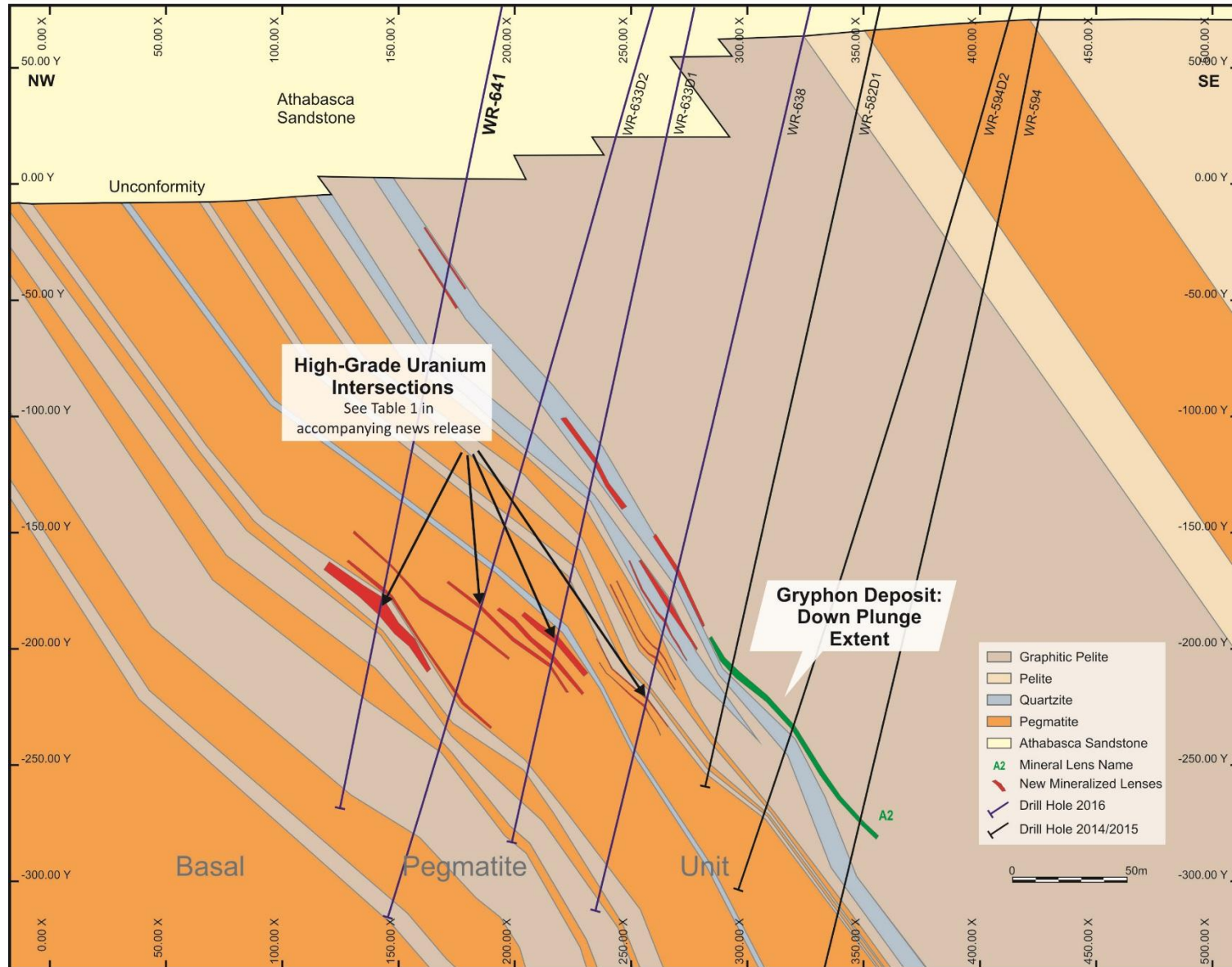


Figure 3: Cross-section along section line 5200GP illustrating the new mineralization discovered in drill hole WR-641