

Legend













- | | | | |
|----------------------------------------------------------------------------------------------------------------------------------------|--------------------------------------------------------------------------------------------------------------------|-----------------------------------------------------------------------------------------------------------|--------------------------------------------------------------------------------------------------------------------------|
|  Felsic Intrusive |  Altered mafic flow (± sheared) |  Mine Package |  Metasediment / gneiss |
|  Mafic dyke
Porphyritic basalt
marker horizon |  Gabbroic flow |  Ultramafic flow |  Historic Drill Holes |
|  Mafic flow (± pillowed) |  Felsic volcanic |  Variolitic mafic flow |  Drill Holes Reported
14-11-2016 |



Figure 1
Eastmain Mine Project
Drill Plan Map

Projection: UTM Nad 83 Zone18