

Legend














- | | | | |
|---|--|---|---|
|  Felsic Intrusive |  Altered mafic flow (± sheared) |  Mine Package |  Metasediment / gneiss |
|  Mafic dyke |  Gabbroic flow |  Ultramafic flow |  Historic Drill Holes |
|  Mafic flow (± pillowed) |  Felsic volcanic |  Variolitic mafic flow |  Previously Released Drill Holes |
| | | |  Drill Holes Reported 19-01-2017 |



Figure 1
Eastmain Mine Project
Drill Plan Map

Projection: UTM Nad 83 Zone18

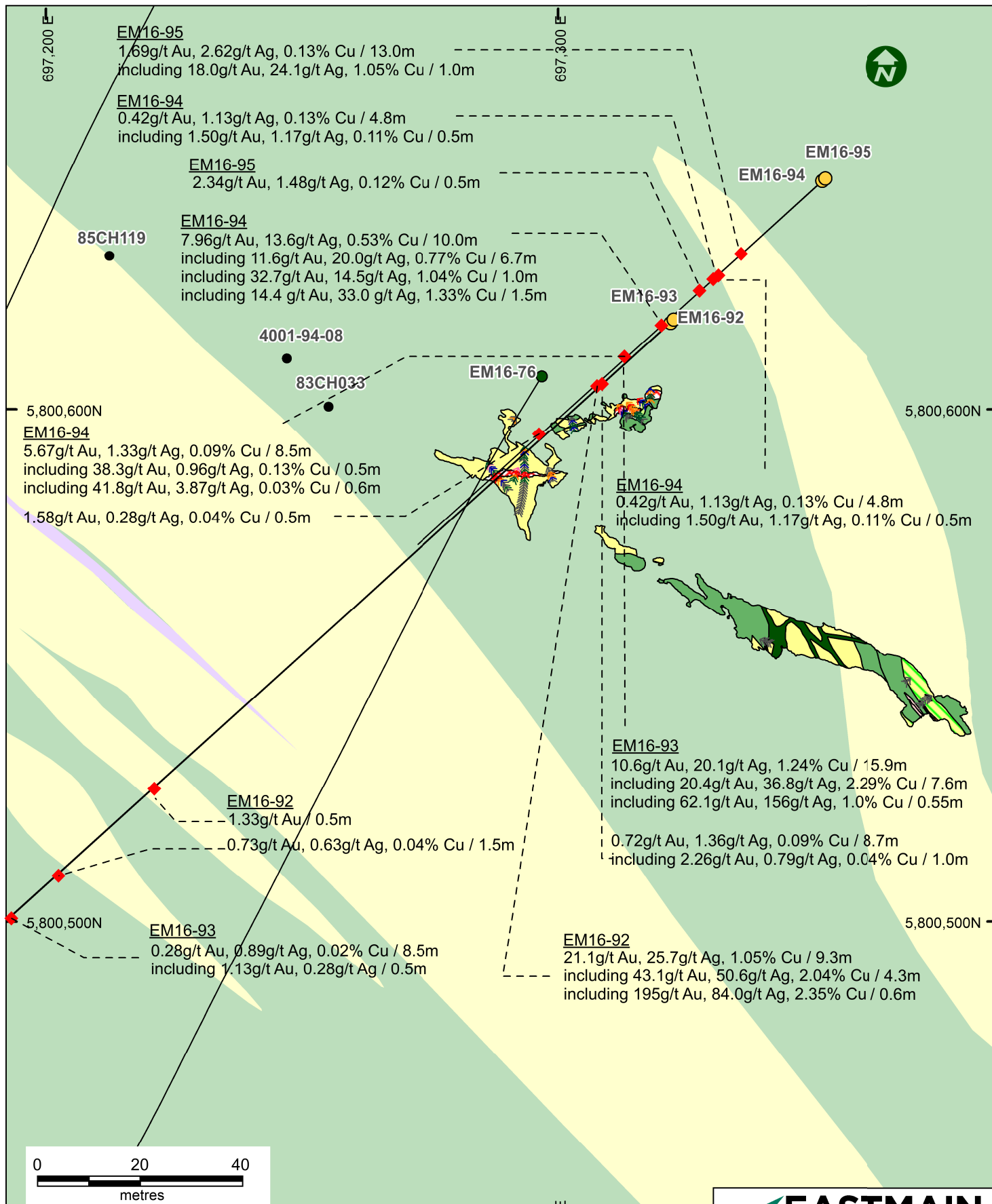


Figure 2
Eastmain Mine Project
Julien Target Plan View
J3 Trench Map

Projection: UTM Nad 83 Zone18

