

Outline of Soil
Geochemistry
Inset Map

Norte Zone





Villa Rica
Zone

Outline of Drill
Plan Inset Map

El Porvenir
Zone

Los Baños
Zone

LEGEND

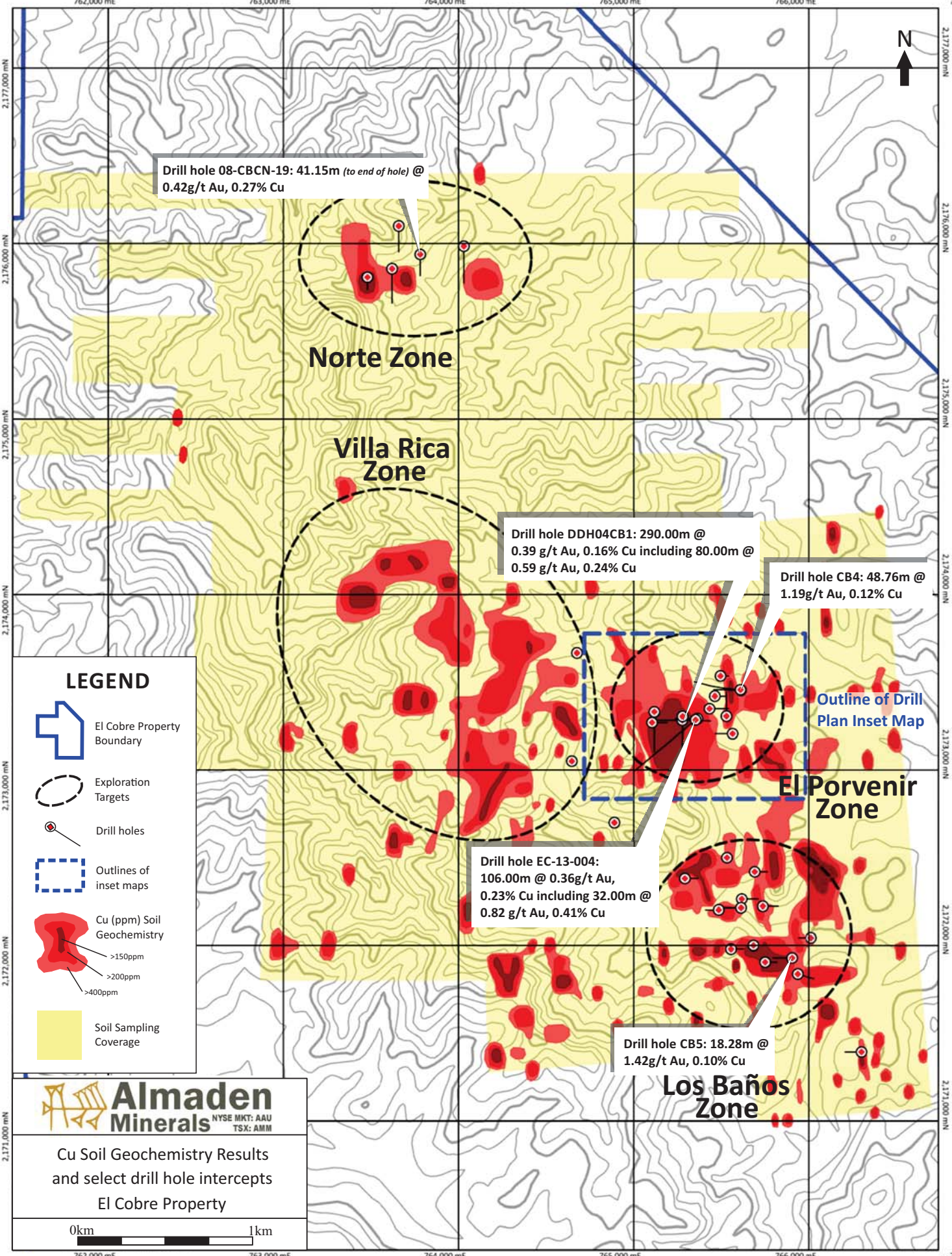
-  El Cobre Property Boundary
-  Exploration Targets
-  Drill holes
-  Outlines of inset maps



El Cobre Property
Veracruz State, Mexico



MAGNETICS



Drill hole 08-CBCN-19: 41.15m (to end of hole) @
0.42g/t Au, 0.27% Cu

Norte Zone

Villa Rica Zone

Drill hole DDH04CB1: 290.00m @
0.39 g/t Au, 0.16% Cu including 80.00m @
0.59 g/t Au, 0.24% Cu

Drill hole CB4: 48.76m @
1.19g/t Au, 0.12% Cu

Outline of Drill
Plan Inset Map

El Porvenir Zone

Drill hole EC-13-004:
106.00m @ 0.36g/t Au,
0.23% Cu including 32.00m @
0.82 g/t Au, 0.41% Cu

Drill hole CB5: 18.28m @
1.42g/t Au, 0.10% Cu

Los Baños Zone

LEGEND

- El Cobre Property Boundary
- Exploration Targets
- Drill holes
- Outlines of inset maps
- Cu (ppm) Soil Geochemistry
 - >150ppm
 - >200ppm
 - >400ppm
- Soil Sampling Coverage



Cu Soil Geochemistry Results
and select drill hole intercepts
El Cobre Property



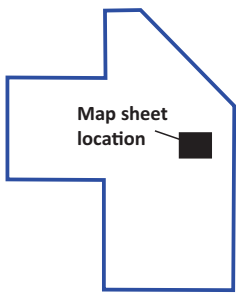
762,000 mE 763,000 mE 764,000 mE 765,000 mE 766,000 mE

2,177,000 mN
2,176,000 mN
2,175,000 mN
2,174,000 mN
2,173,000 mN
2,172,000 mN
2,171,000 mN

2,177,000 mN
2,176,000 mN
2,175,000 mN
2,174,000 mN
2,173,000 mN
2,172,000 mN
2,171,000 mN



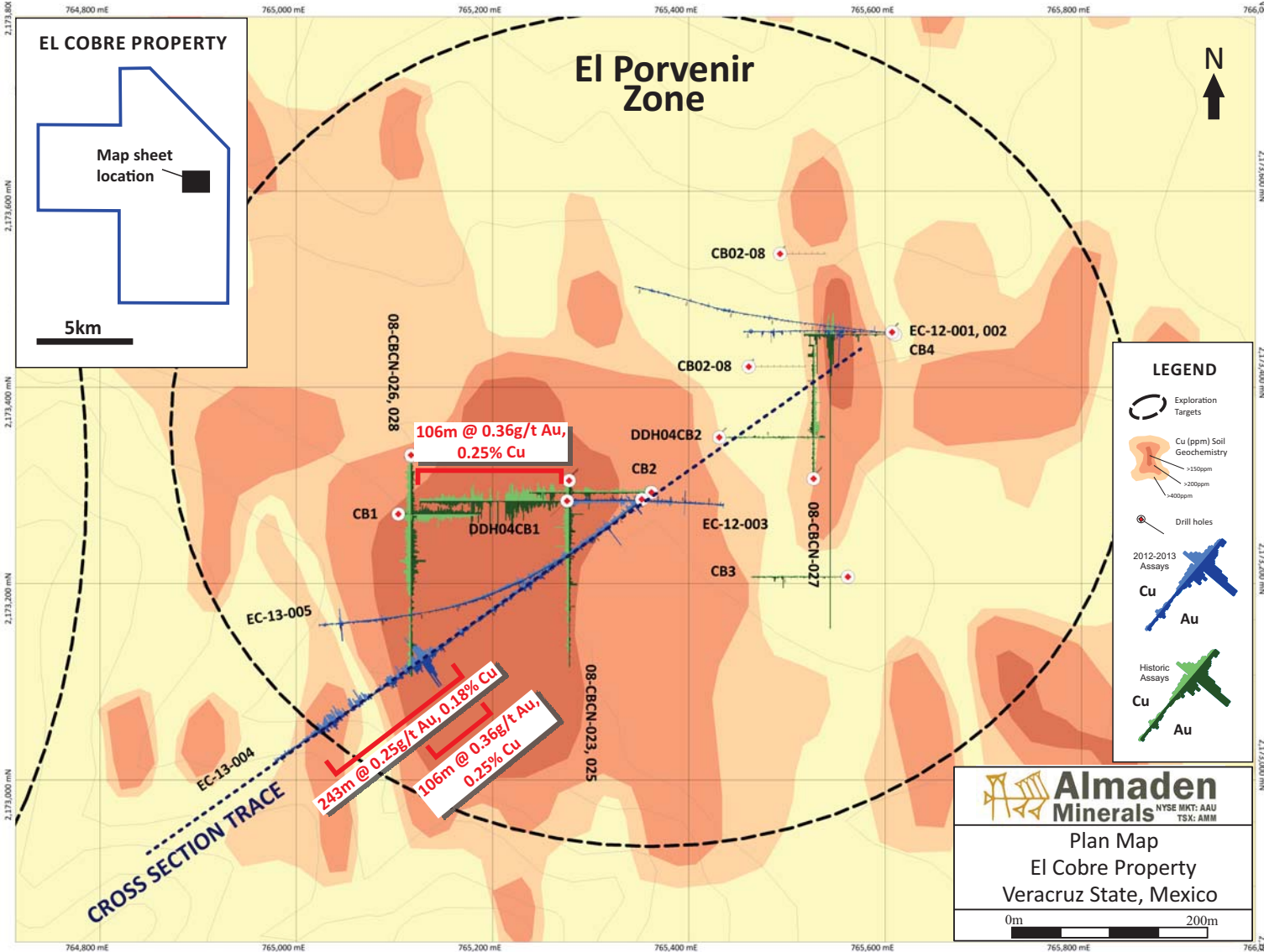
EL COBRE PROPERTY



Map sheet location

5km

El Porvenir Zone



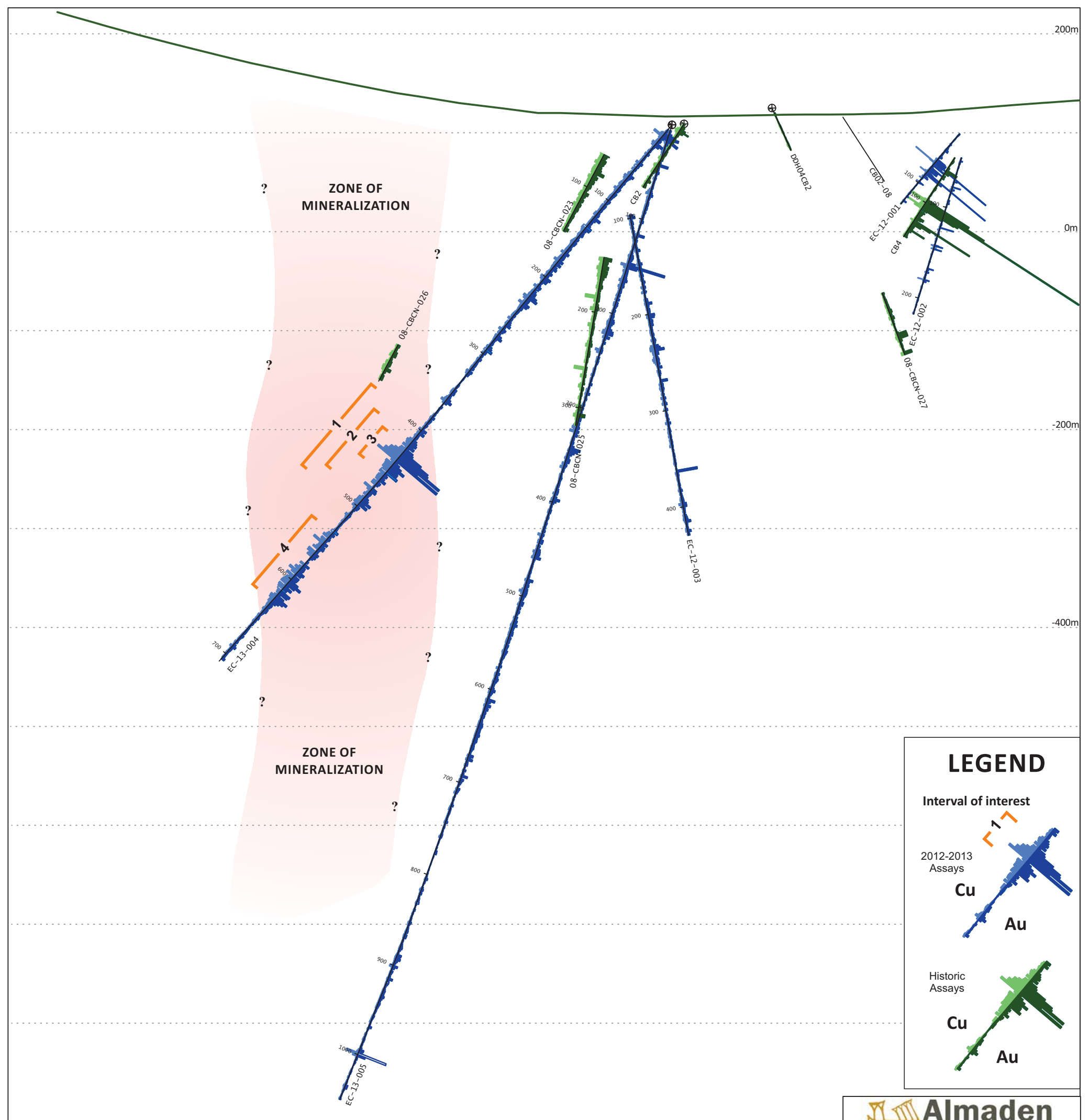
LEGEND

- Exploration Targets
- Cu (ppm) Soil Geochemistry
 - >150ppm
 - >200ppm
 - >400ppm
- Drill holes
- 2012-2013 Assays
 - Cu
 - Au
- Historic Assays
 - Cu
 - Au



Plan Map
El Cobre Property
Veracruz State, Mexico





ZONE OF MINERALIZATION

ZONE OF MINERALIZATION

LEGEND

Interval of interest

2012-2013 Assays

Cu

Au

Historic Assays

Cu

Au



Section through holes EC-13-004 and EC-13-005
Looking 320 degrees (+/- 25m)

0m 150m

Hole	From (m)	To (m)	Interval	Cu (%)	Au (g/t)	Ag (g/t)	Intercept
EC-13-004	398.00	504.00	106.00	0.23	0.36	1.04	1
including	412.00	480.00	68.00	0.29	0.47	1.35	2
including	424.00	456.00	32.00	0.41	0.82	1.79	3
EC-13-004	534.00	635.00	101.00	0.18	0.20	1.06	4