

Figure 1: Projected Gold Mineralized zone (50m depth)



Figure 2: Ouro Verde 3D View - Modeled Gold Mineralized Zones

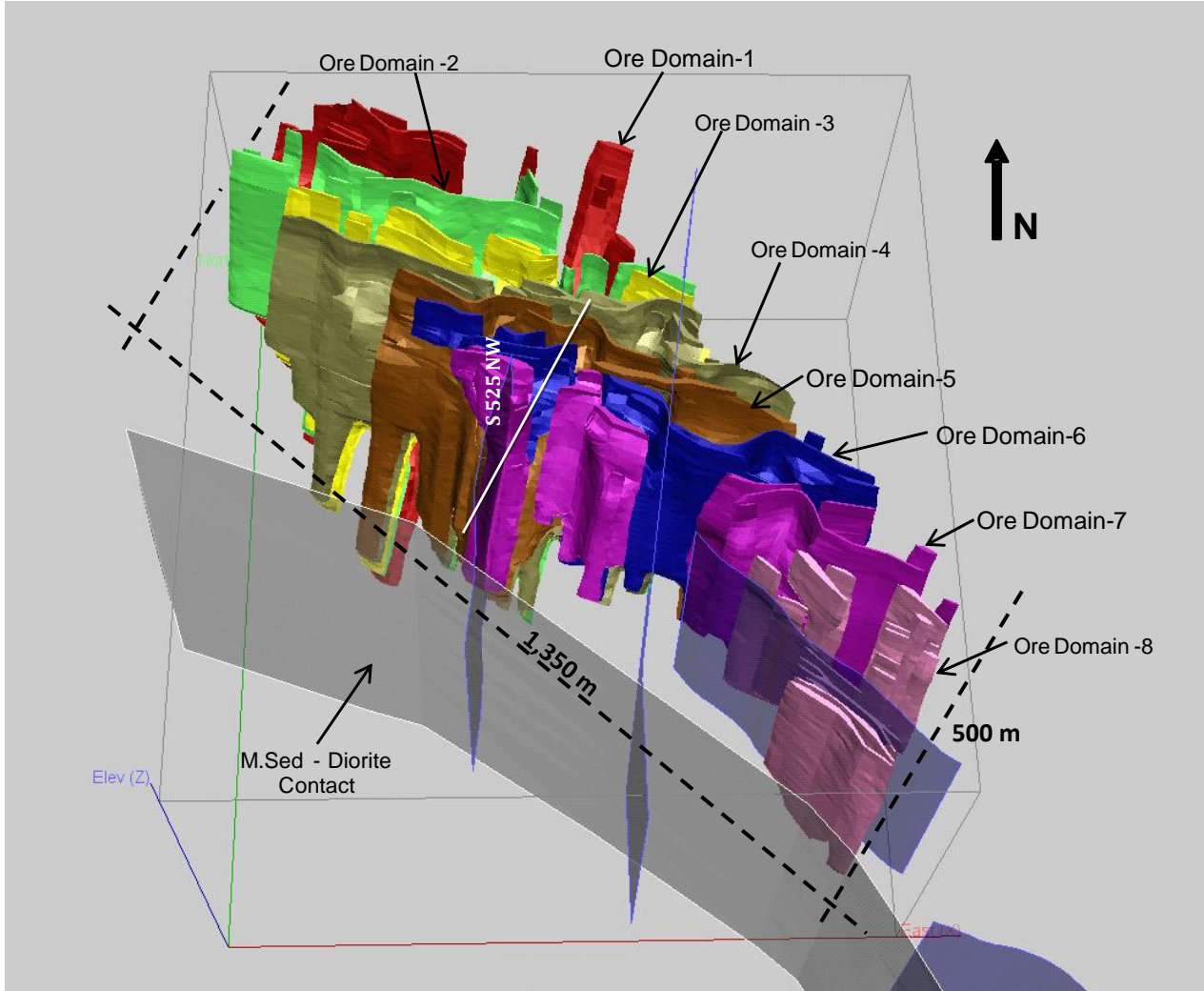




Figure 3: Ouro Verde – Block Model Cross Section 525 NW






Figure 4: Grota Seca 3D View - Modeled Gold Mineralized Zones

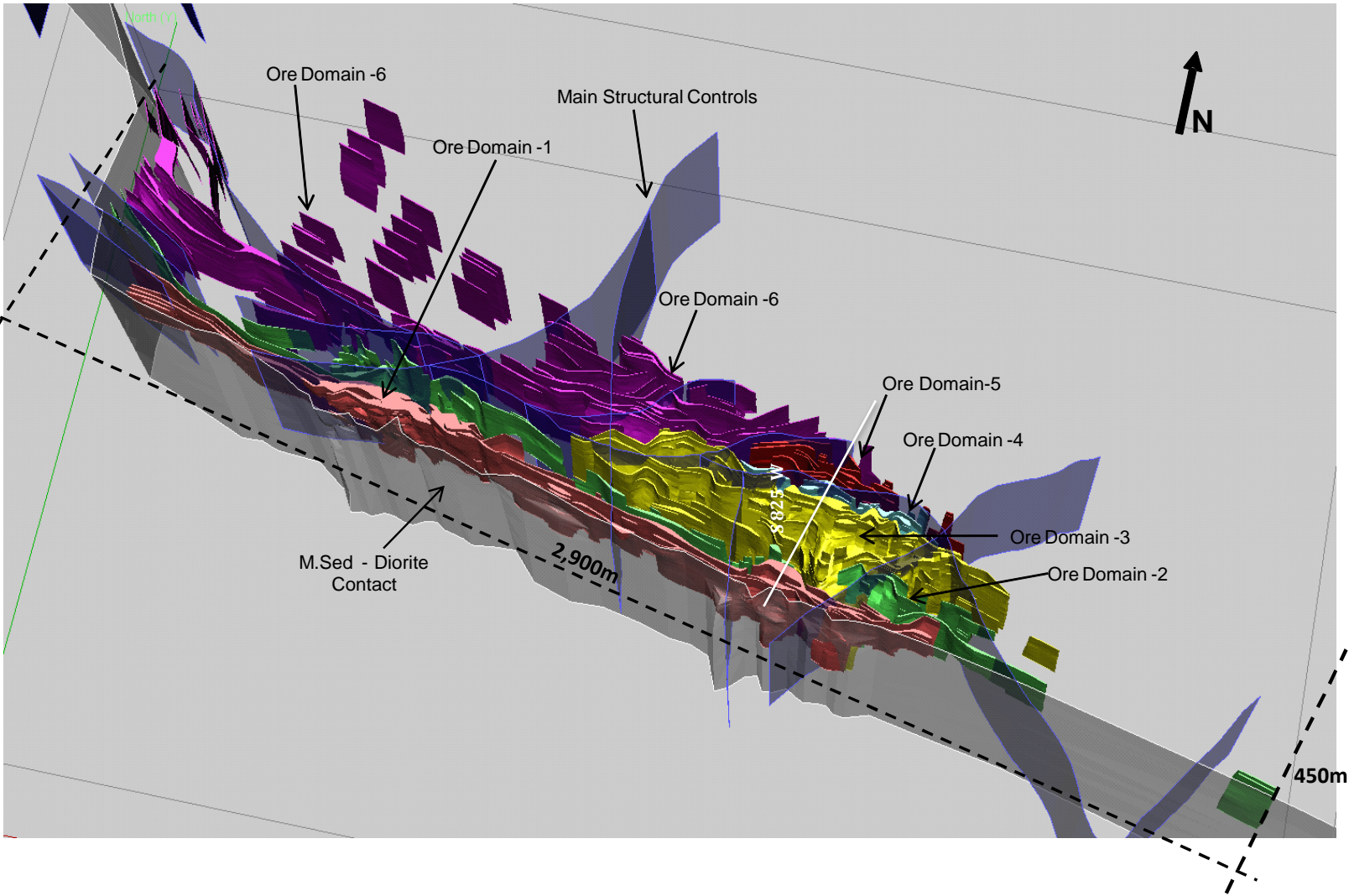




Figure 5: Grota Seca – Block Model Cross Section 825 W

