

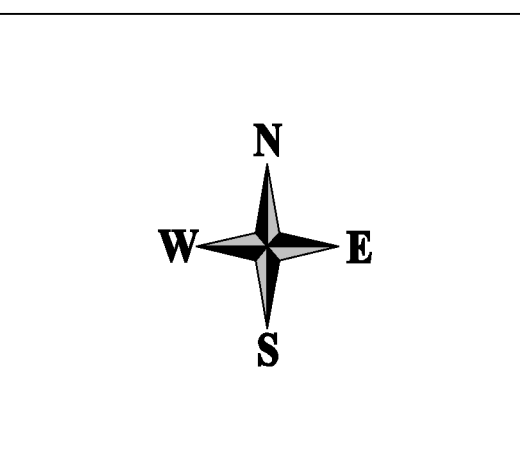
**SCALE**

0 25 50 75 100 125 150 Meters

1: 1,500

Code:	Date:	Prepared by: R.P.
1302.PRO.EXP.029	Feb. 27, 2013	Approved by: J.K.

Datum: UTM Zone 17 (NAD 27 US)



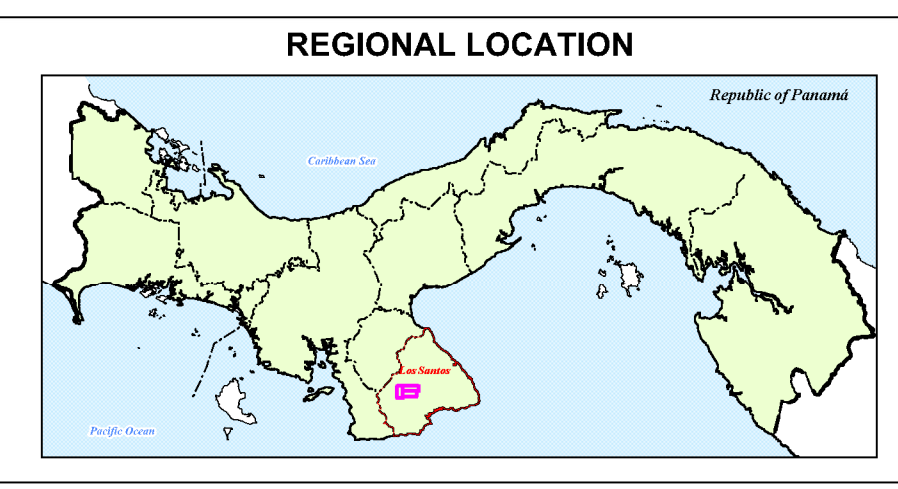
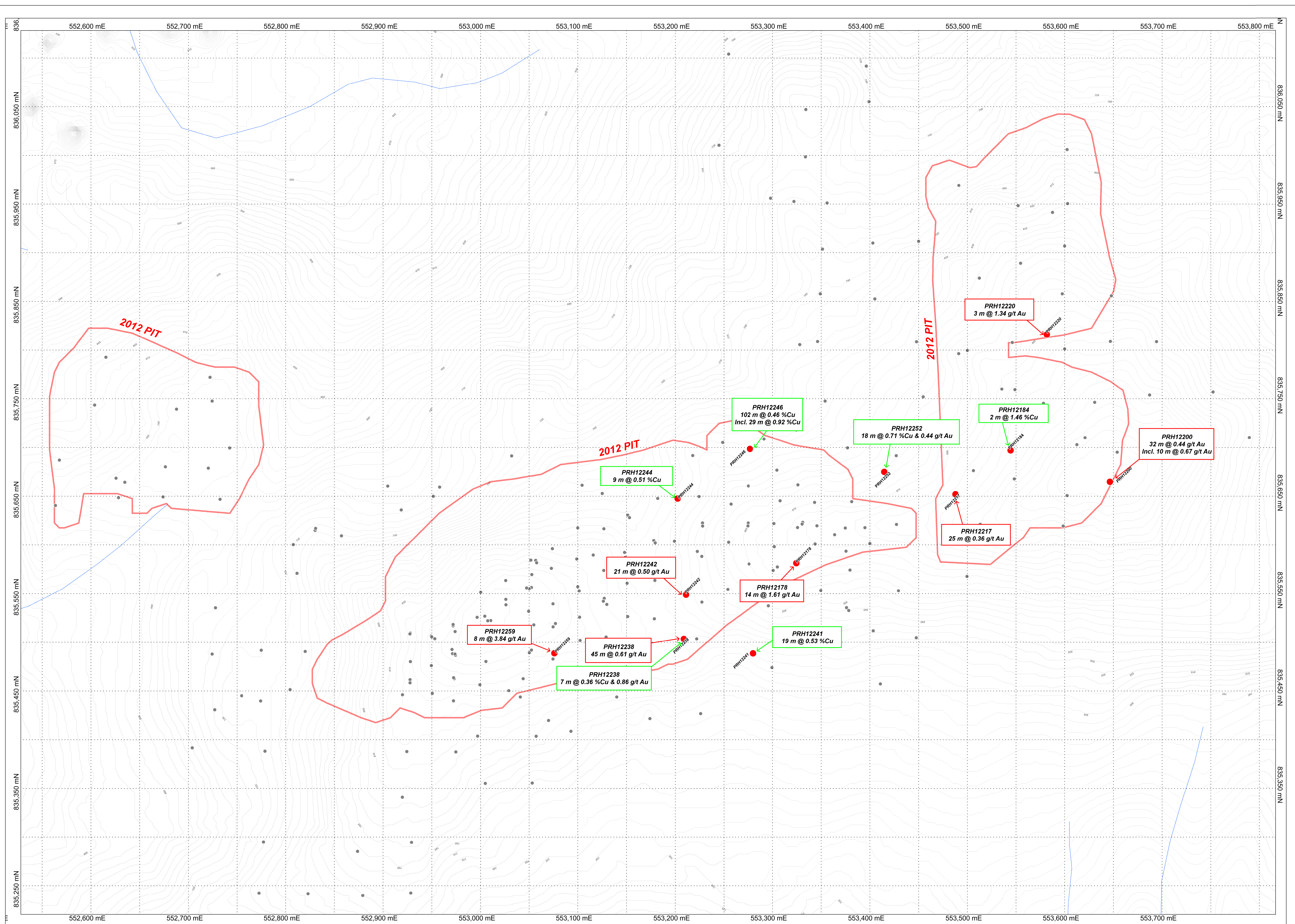
**LEGEND**

- Drainages
- Topographic Contour
- Drill Hole Location
- Significant Intercept Drillhole

**MINERA CERRO QUEMA, S.A.** Subsidiaria de: **PERSHIMCO resources**

**FIGURE 1**

**LA PAVA PROJECT**  
**DRILLHOLE LOCATION**



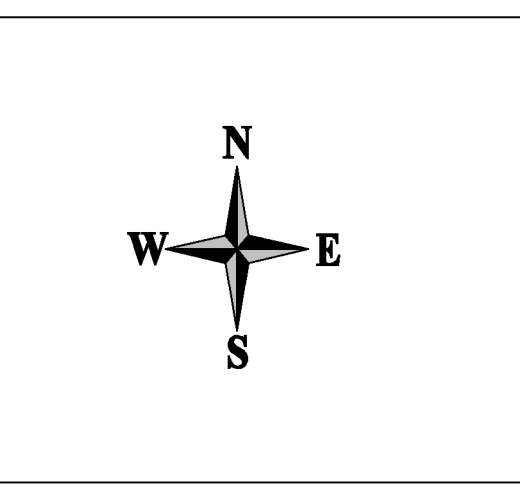
**SCALE**

0 25 50 75 100 125 150 Meters

1:1,500

Code:	Date:	Prepared by:
1302.PRO.EXP.030	Feb. 26, 2012	R.P.
		Approved by:
		J.K.

Datum: UTM Zone 17 (NAD 27 US)



**LEGEND**

- Drainages
- Topographic Contour
- Drill Hole Location
- Significant Intercept Drillhole

**MINERA CERRO QUEMA, S.A.** Subsidiaria de:

**FIGURE 2**

**QUEMA - QUEMITA PROJECT**

**DRILLHOLE LOCATION**