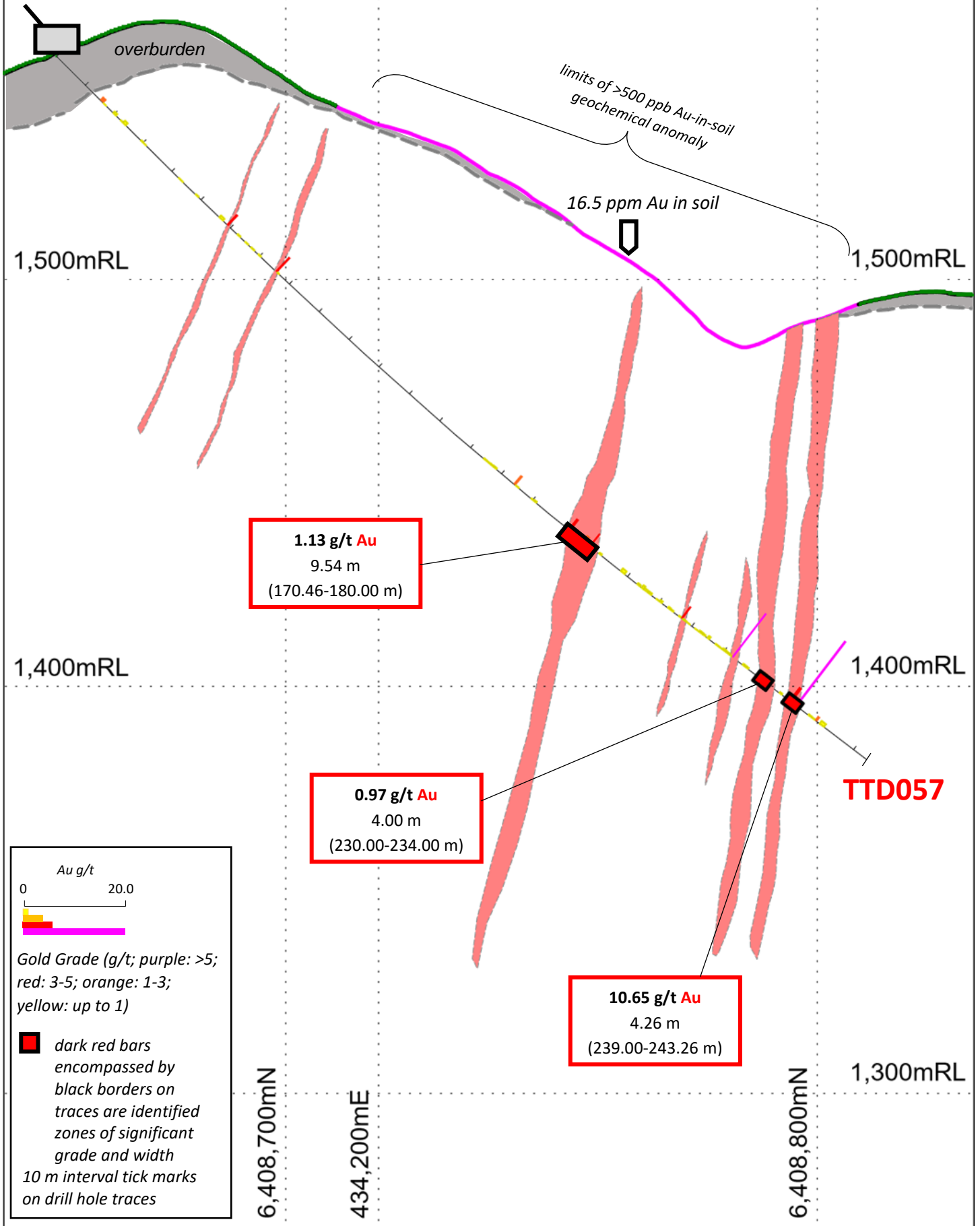


SW

Saddle North Drill Section XS4135

(View to North-West)

NE



overburden

limits of >500 ppb Au-in-soil
geochemical anomaly

16.5 ppm Au in soil

1,500mRL

1,500mRL

1.13 g/t Au
9.54 m
(170.46-180.00 m)

1,400mRL

1,400mRL

0.97 g/t Au
4.00 m
(230.00-234.00 m)

TTD057

10.65 g/t Au
4.26 m
(239.00-243.26 m)

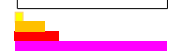
1,300mRL

6,408,700mN


434,200mE

6,408,800mN

Au g/t



Gold Grade (g/t; purple: >5;
red: 3-5; orange: 1-3;
yellow: up to 1)

 dark red bars
encompassed by
black borders on
traces are identified
zones of significant
grade and width
10 m interval tick marks
on drill hole traces