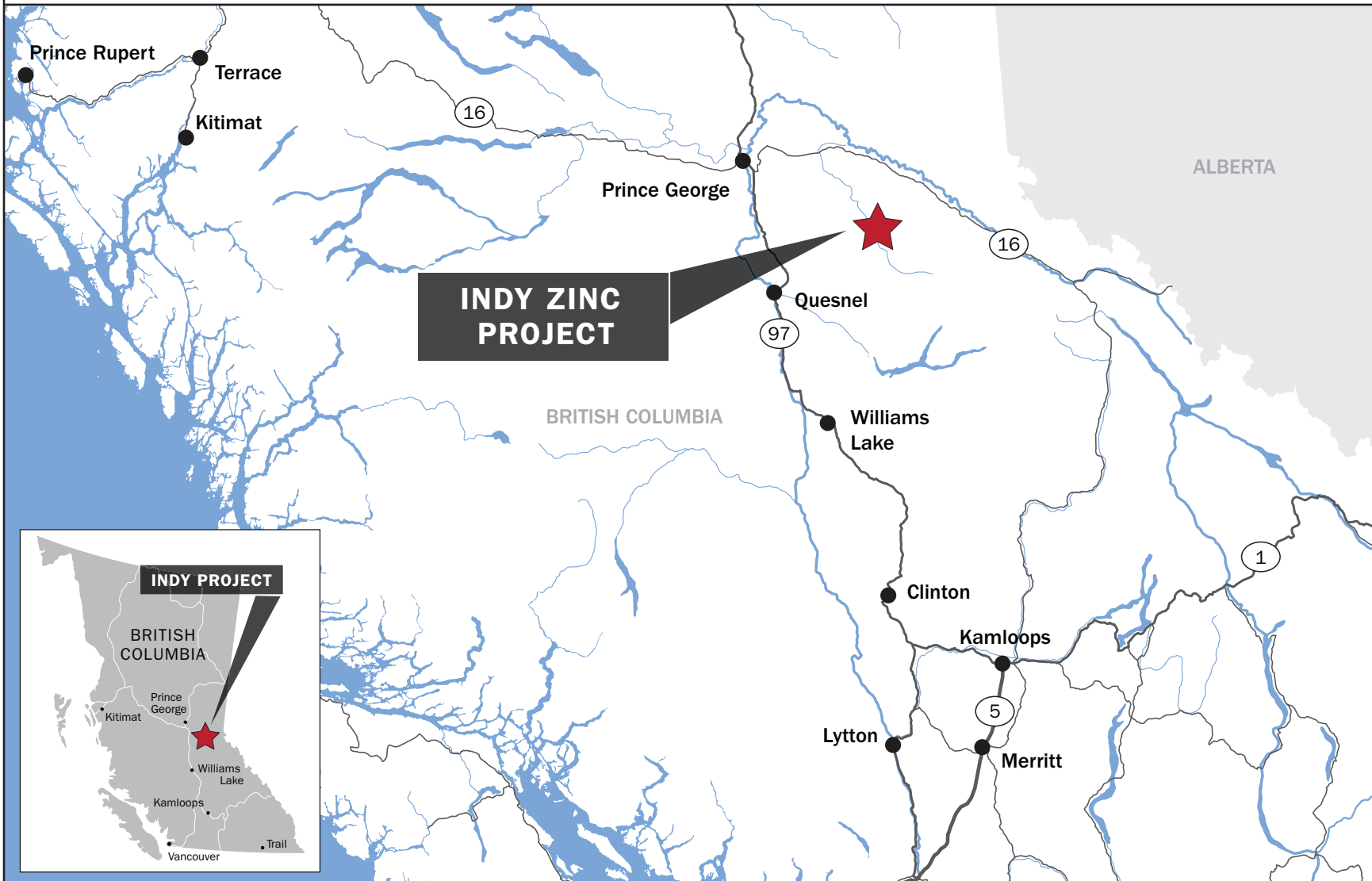


INDY ZINC PROJECT

**Central British Columbia**

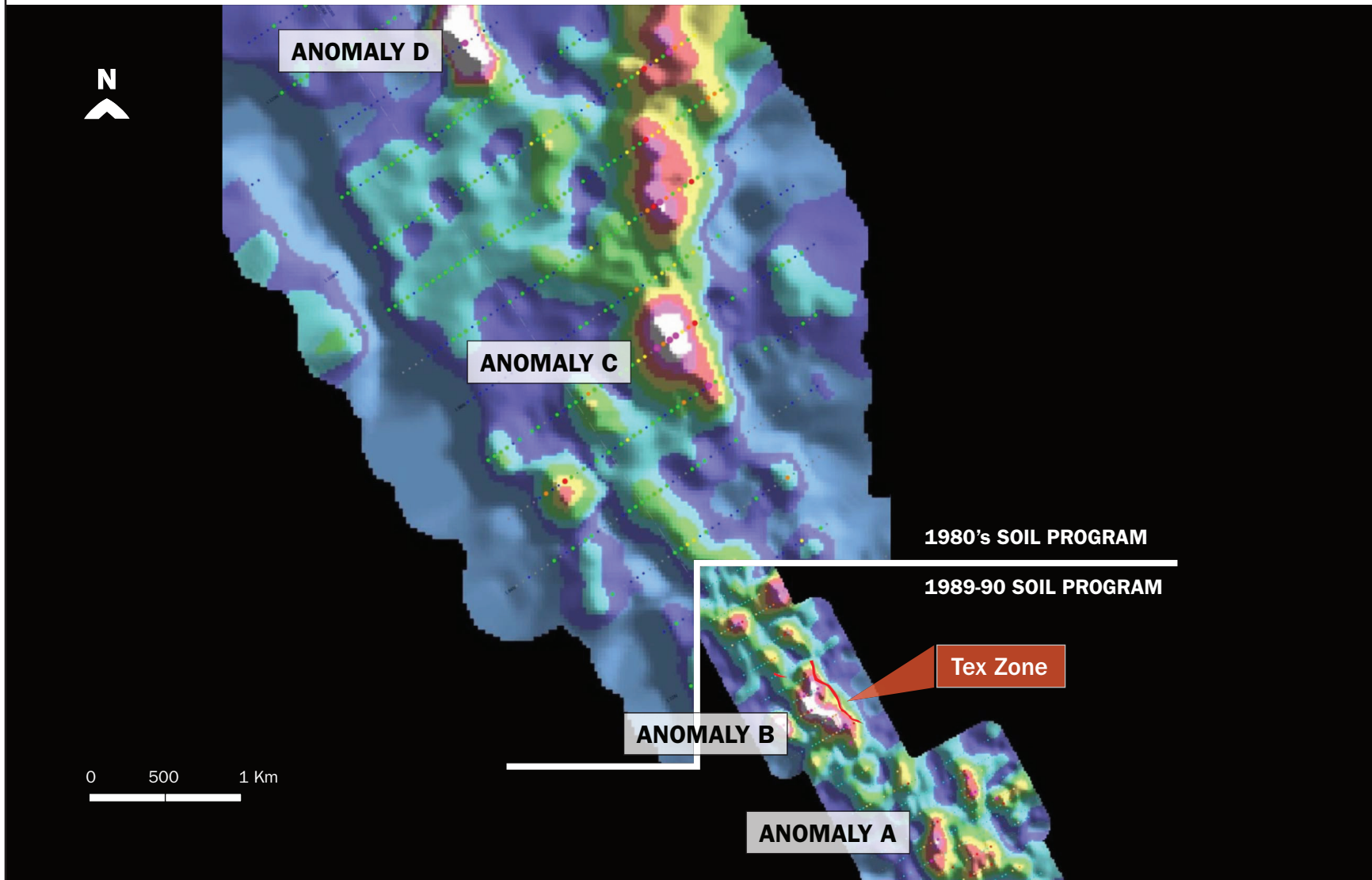
Location



INDY ZINC PROJECT

# Four Geochemical Anomalies Over 6.5 km Strike

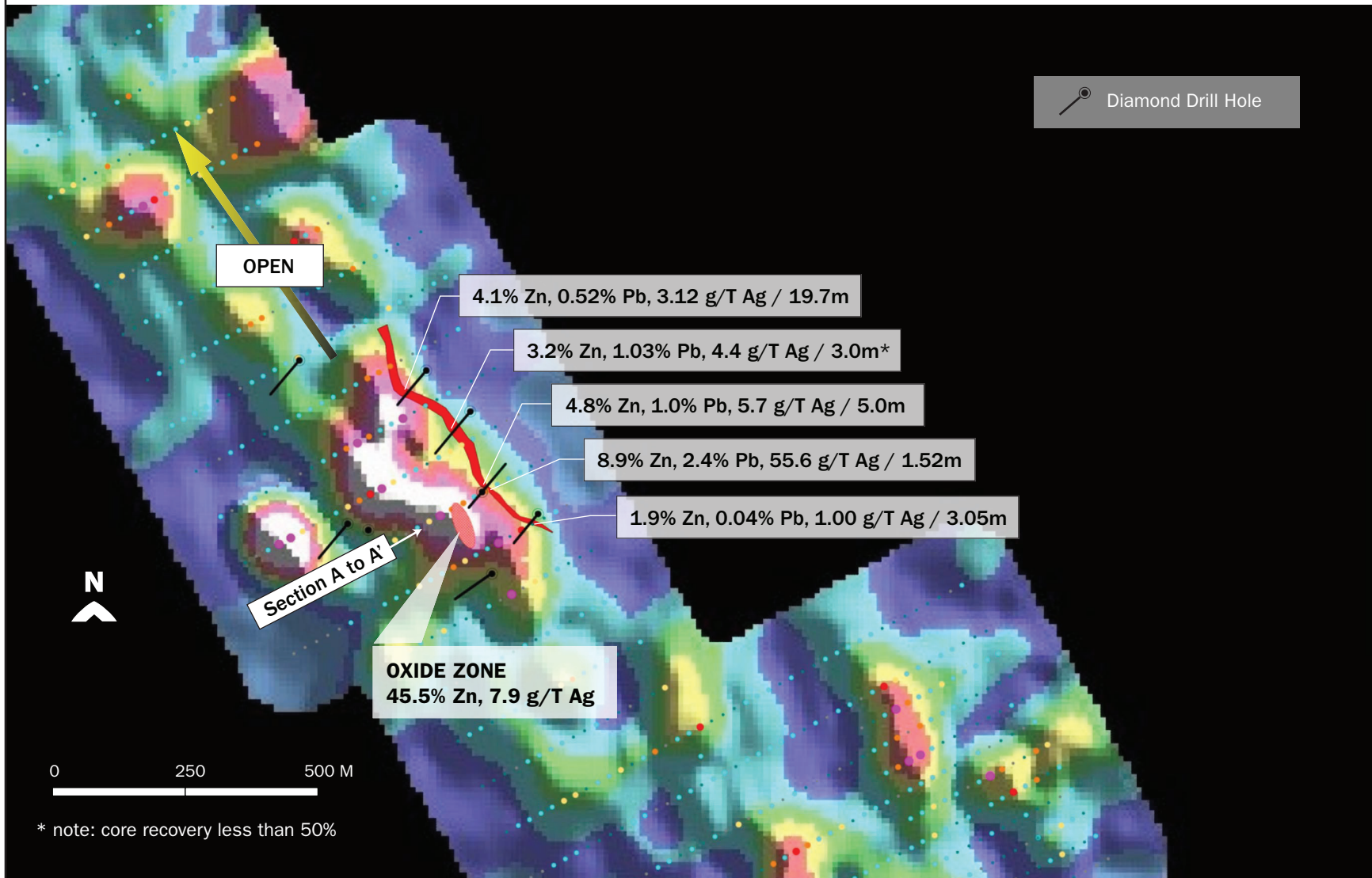
Compiled Historical Soil Geochemistry Plan Map (Pb in ppm)



INDY ZINC PROJECT

# Tex Zone Plan Map – 450 m Mineralized Trend – Open

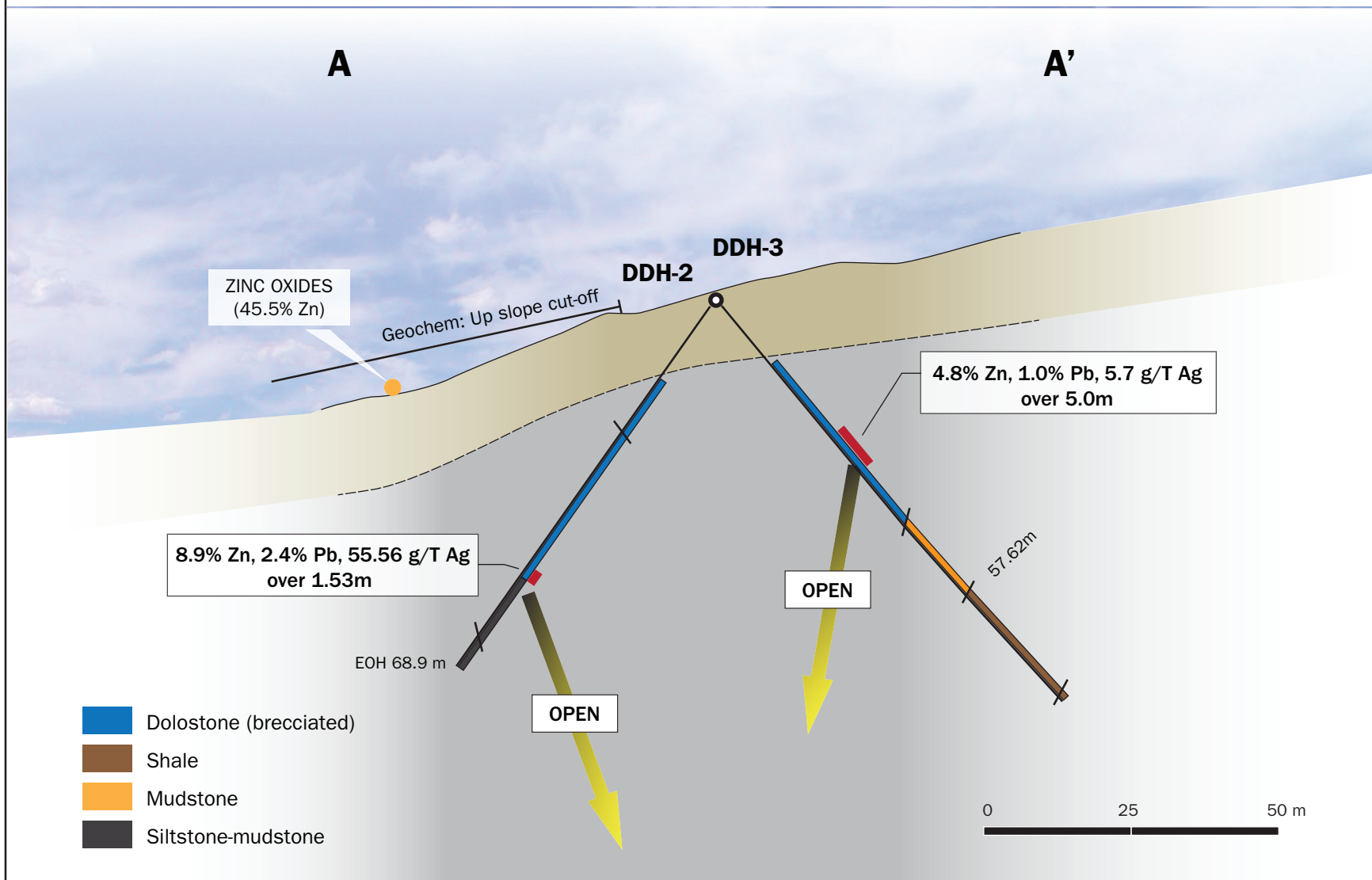
Historical Diamond Drilling (pre-1990) – All Mineralized Intersections Within 100 m of Surface



INDY ZINC PROJECT

# Tex Zone – Near Surface Drill Intersections

Cross Section A–A' – Diamond Drilling 1989-90





INDY ZINC PROJECT

## Moderate Slopes – View to East

Imaged Soil Geochemistry (Pb in ppm) – 1980's and 1989-90

