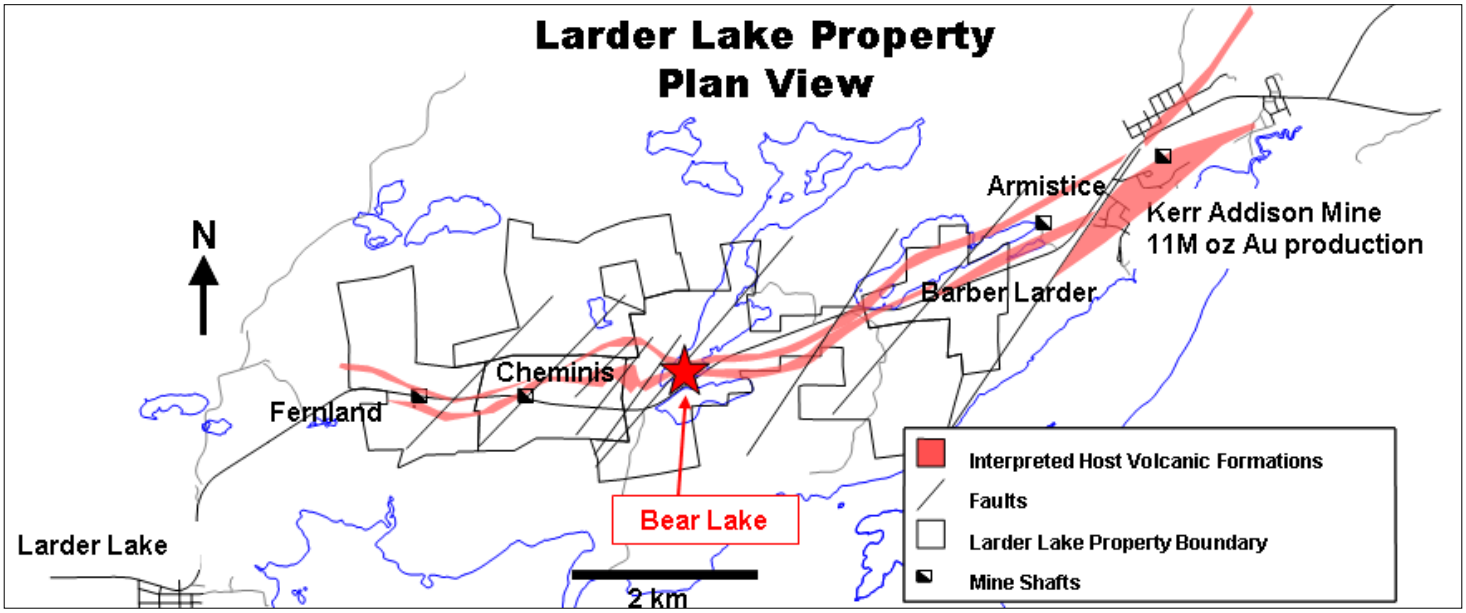
Larder Lake Property
Plan View
N
Armistice
Kerr Addison Mine
11M oz Au production
Barber Larder
Cheminis
Fernland
Bear Lake
Larder Lake
2 km
Interpreted Host Volcanic Formations
Faults
Larder Lake Property Boundary
Mine Shafts

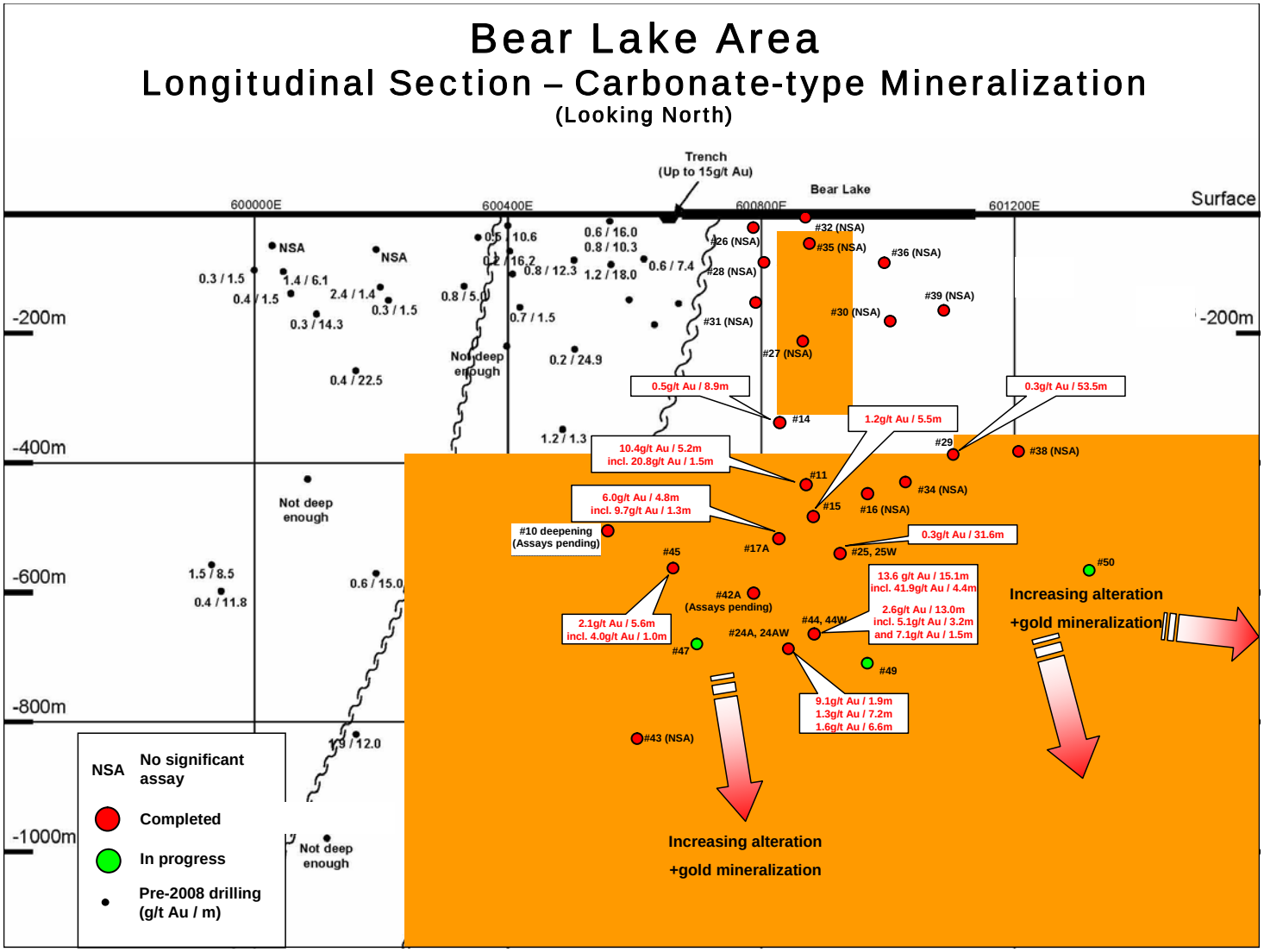
Bear Lake Area
Longitudinal Section – Carbonate-type Mineralization
(Looking North)
Trench
(Up to 15g/t Au)
Bear Lake
Surface
600000E
600400E
600800E
601200E
-200m
-400m
-600m
-800m
-1000m
0.5g/t Au / 8.9m
1.2g/t Au / 5.5m
0.3g/t Au / 53.5m
10.4g/t Au / 5.2m
incl. 20.8g/t Au / 1.5m
6.0g/t Au / 4.8m
incl. 9.7g/t Au / 1.3m
#10 deepening
(Assays pending)
0.3g/t Au / 31.6m
13.6 g/t Au / 15.1m
incl. 41.9g/t Au / 4.4m
2.6g/t Au / 13.0m
incl. 5.1g/t Au / 3.2m
and 7.1g/t Au / 1.5m
2.1g/t Au / 5.6m
incl. 4.0g/t Au / 1.0m
9.1g/t Au / 1.9m
1.3g/t Au / 7.2m
1.6g/t Au / 6.6m
#42A
(Assays pending)
Not deep enough
Increasing alteration
+gold mineralization
NSA
No significant assay
Completed
In progress
Pre-2008 drilling
(g/t Au / m)

Bear Lake Area

Longitudinal Section – Flow-type Mineralization
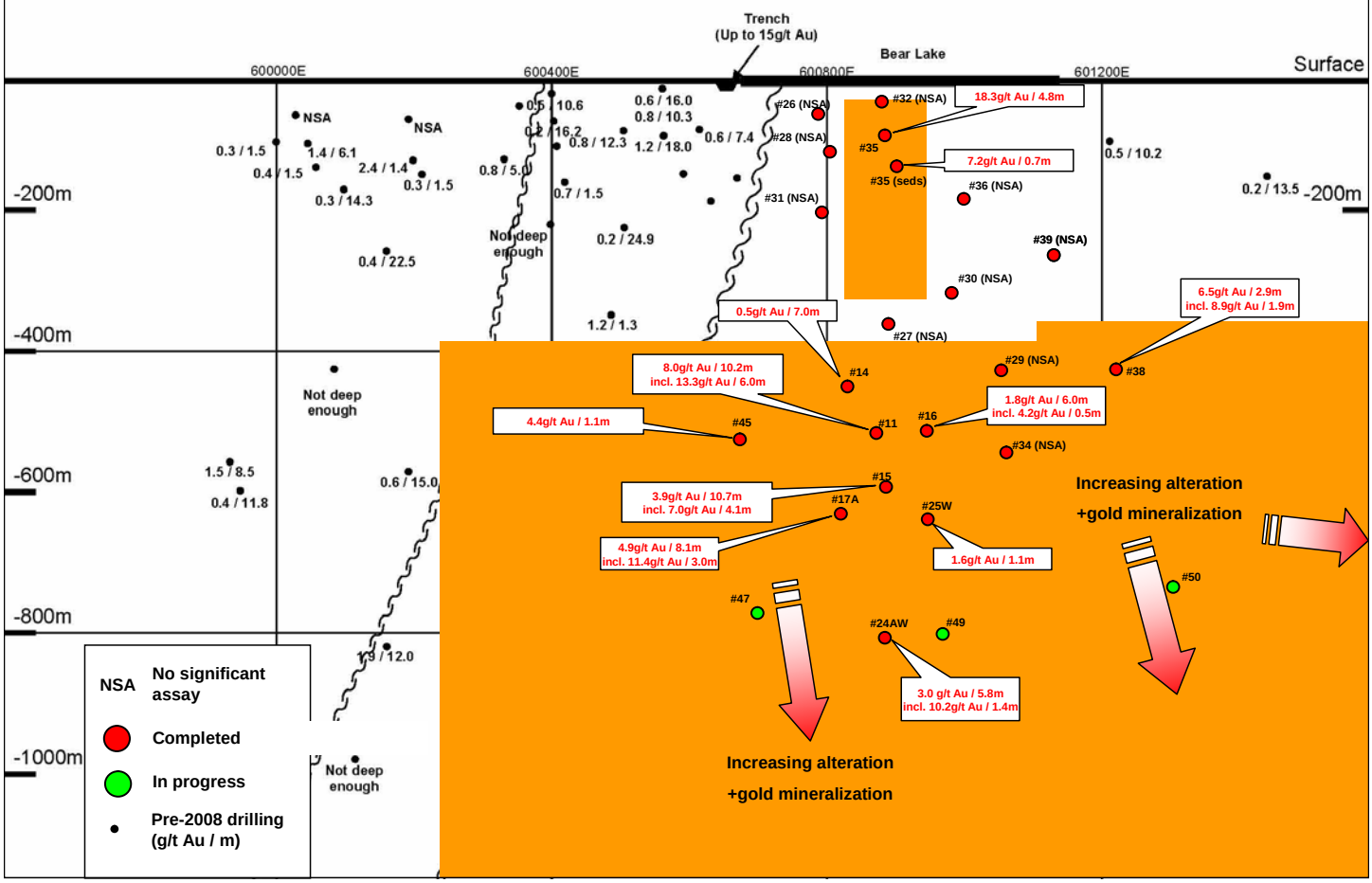
(Looking North)