



**Figure 1. Location of the Ocaña Property, Southern Peru. The property is located at the northern extent of the Southern Peru Porphyry Belt.**

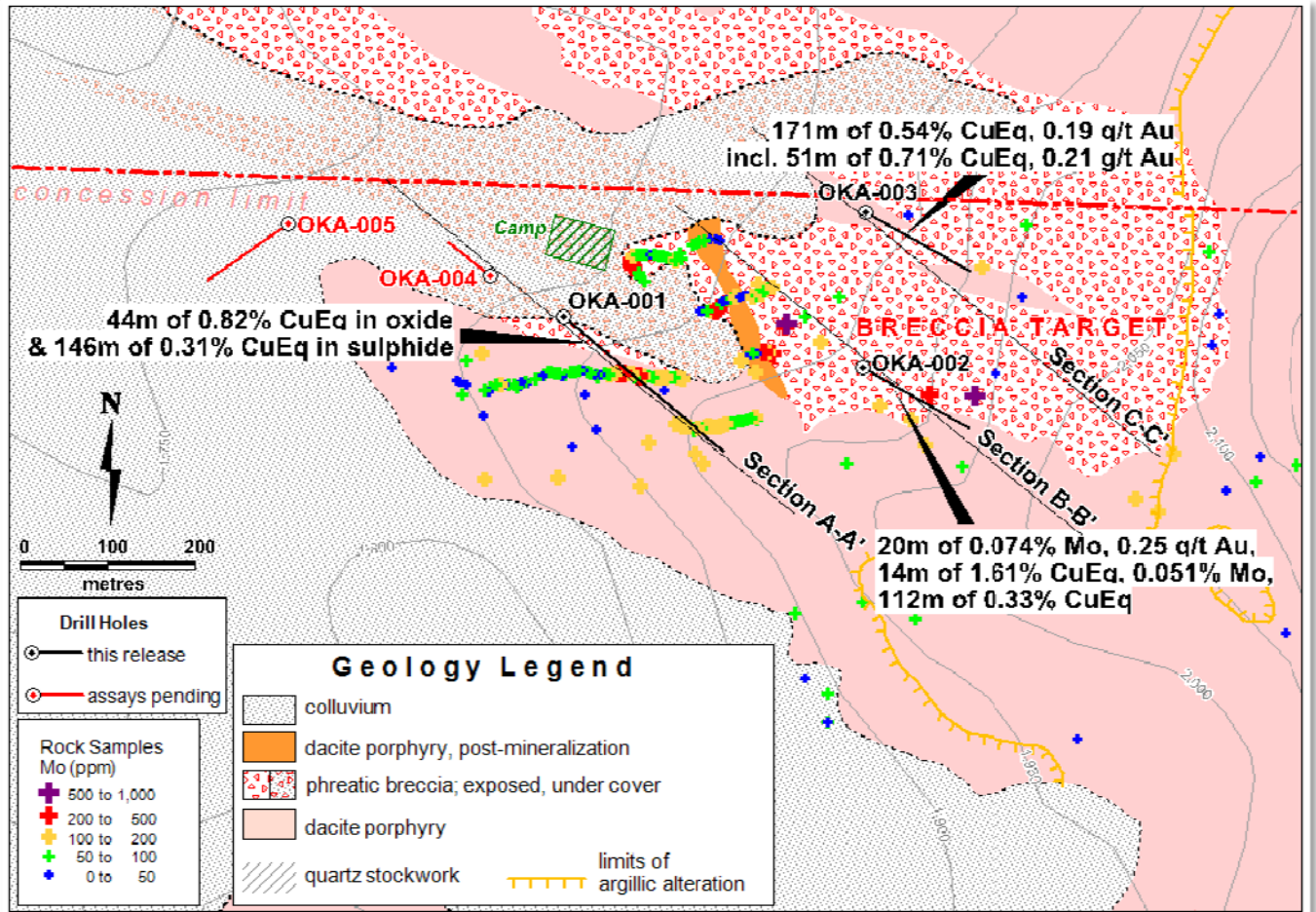


Figure 2. Map of drill holes, geology, and significant intersections.

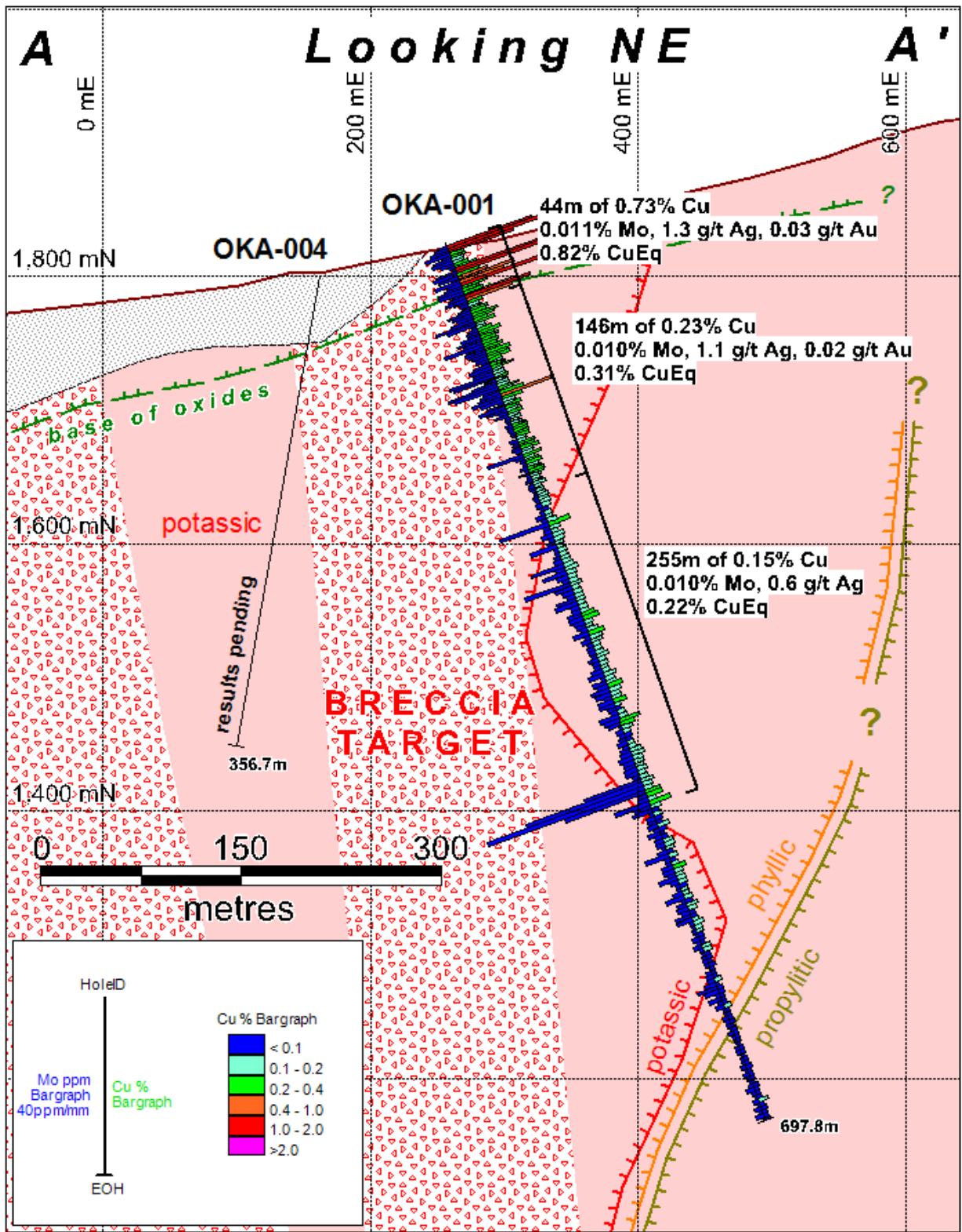


Figure 3. Cross section along holes OKA-001 and 004; see map for geology legend.

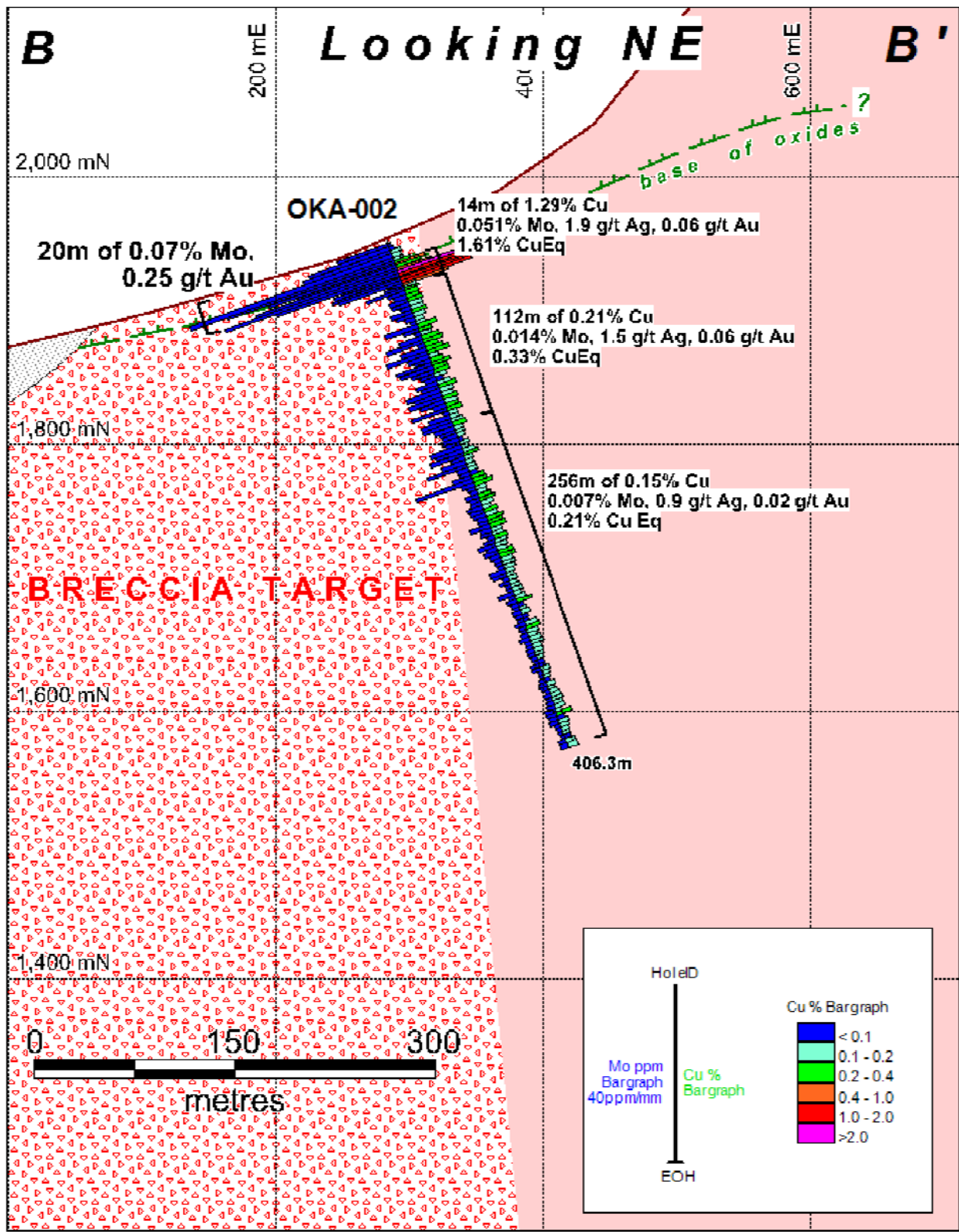


Figure 4. Cross section along hole OKA-002; see map for geology legend.

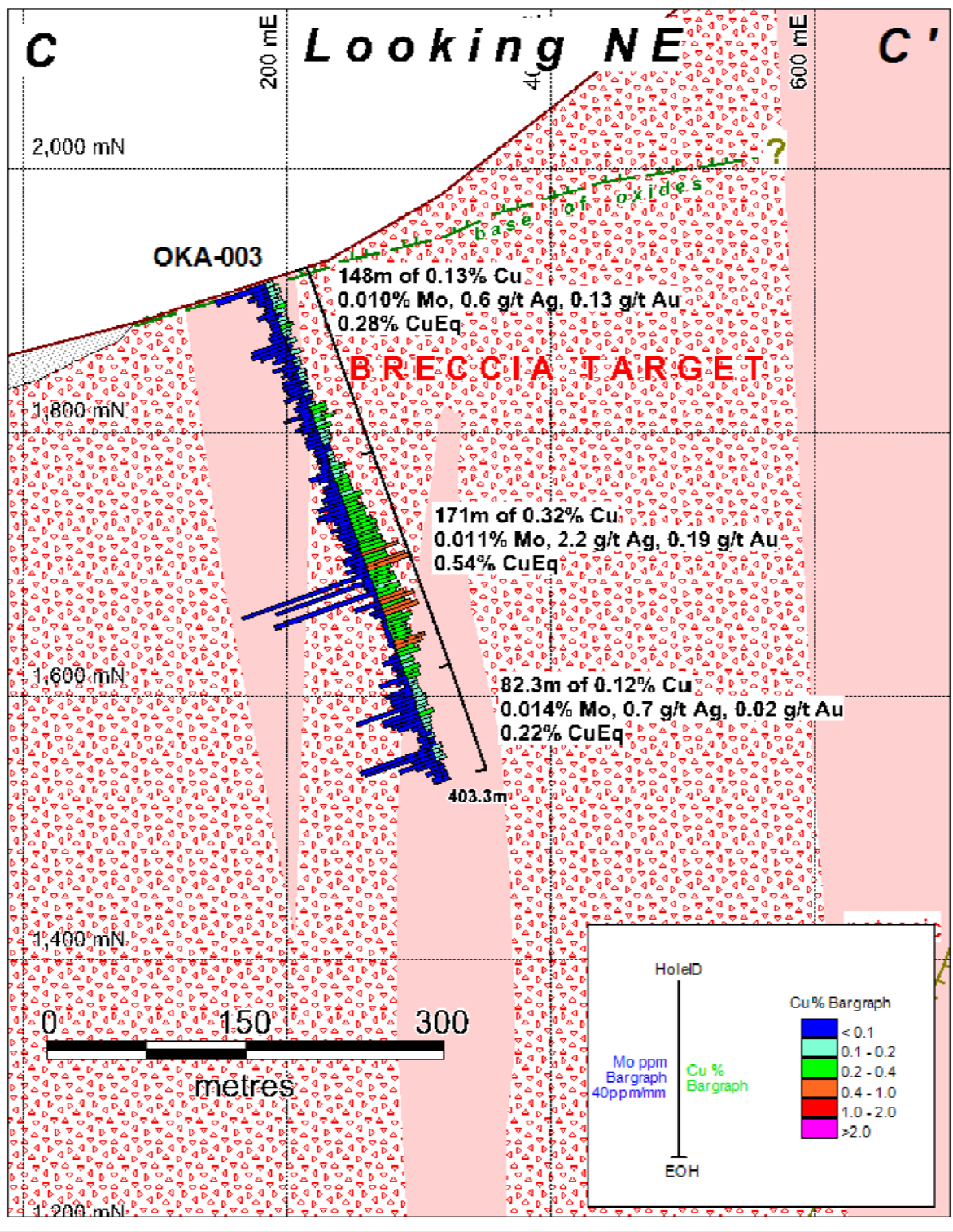

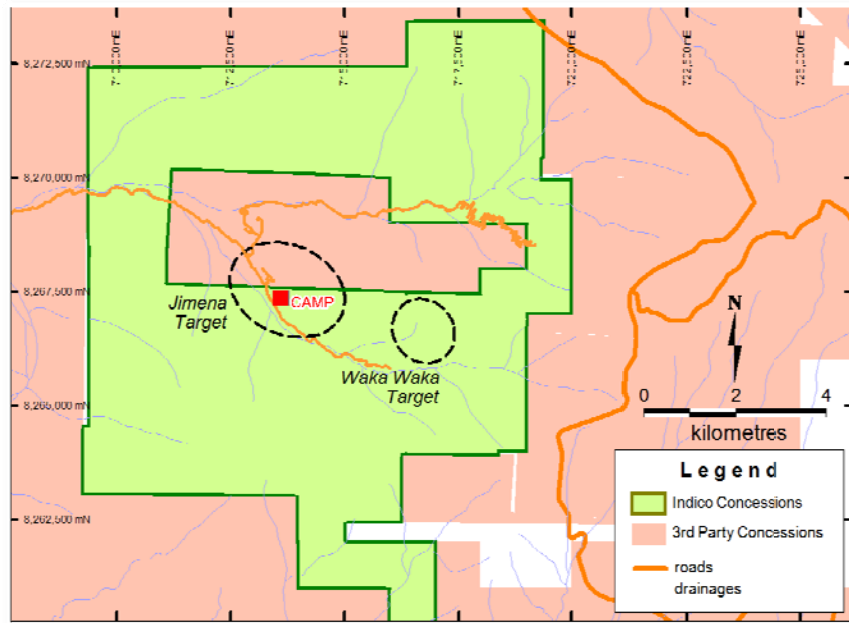


Figure 5. Cross section along hole OKA-003; see map for geology legend.



**Figure 6. Photos of drill core from hole OKA-001 (left) and abundant copper oxides in road cut near the collar for hole OKA-002 (right).**



**Figure 7. Property Concessions.**