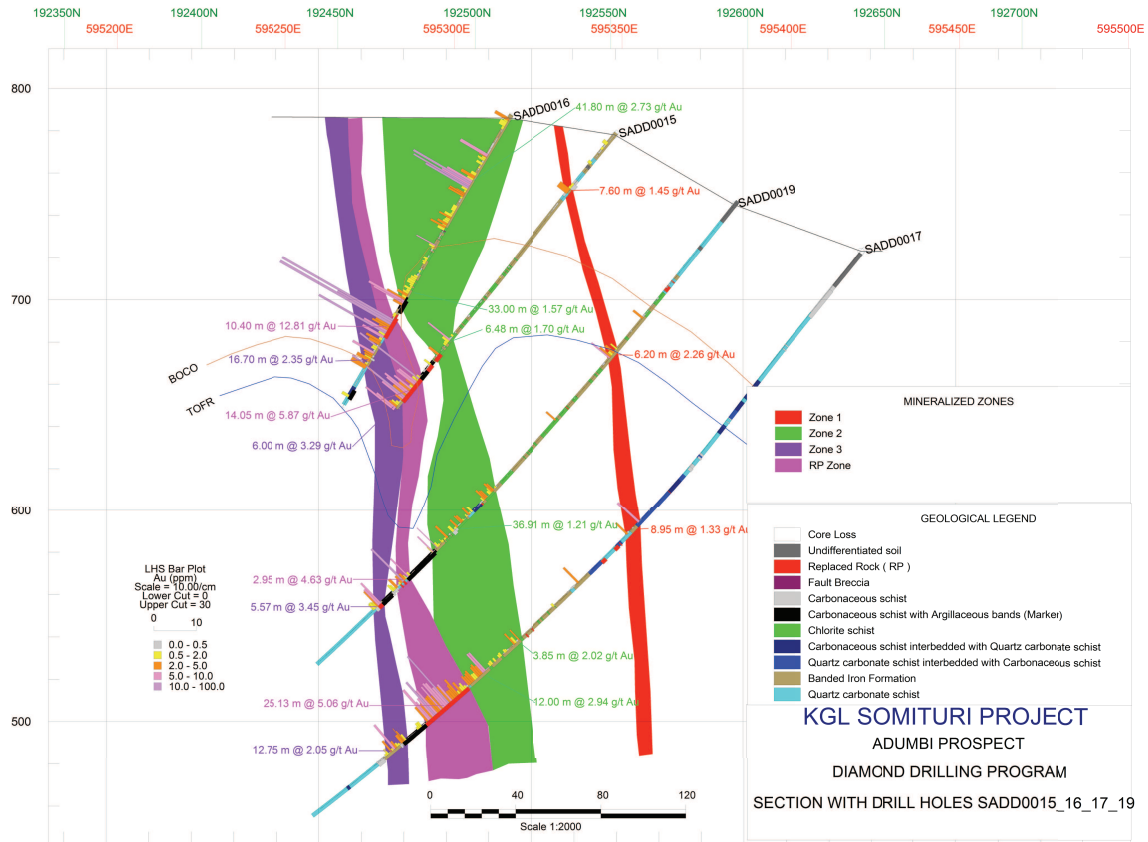


**Figure 1 – Adumbi Prospect: “RP Zone”**



**Figure 2 – Adumbi Prospect: “RP Zone” within the Upper BIF and Lower BIF package**

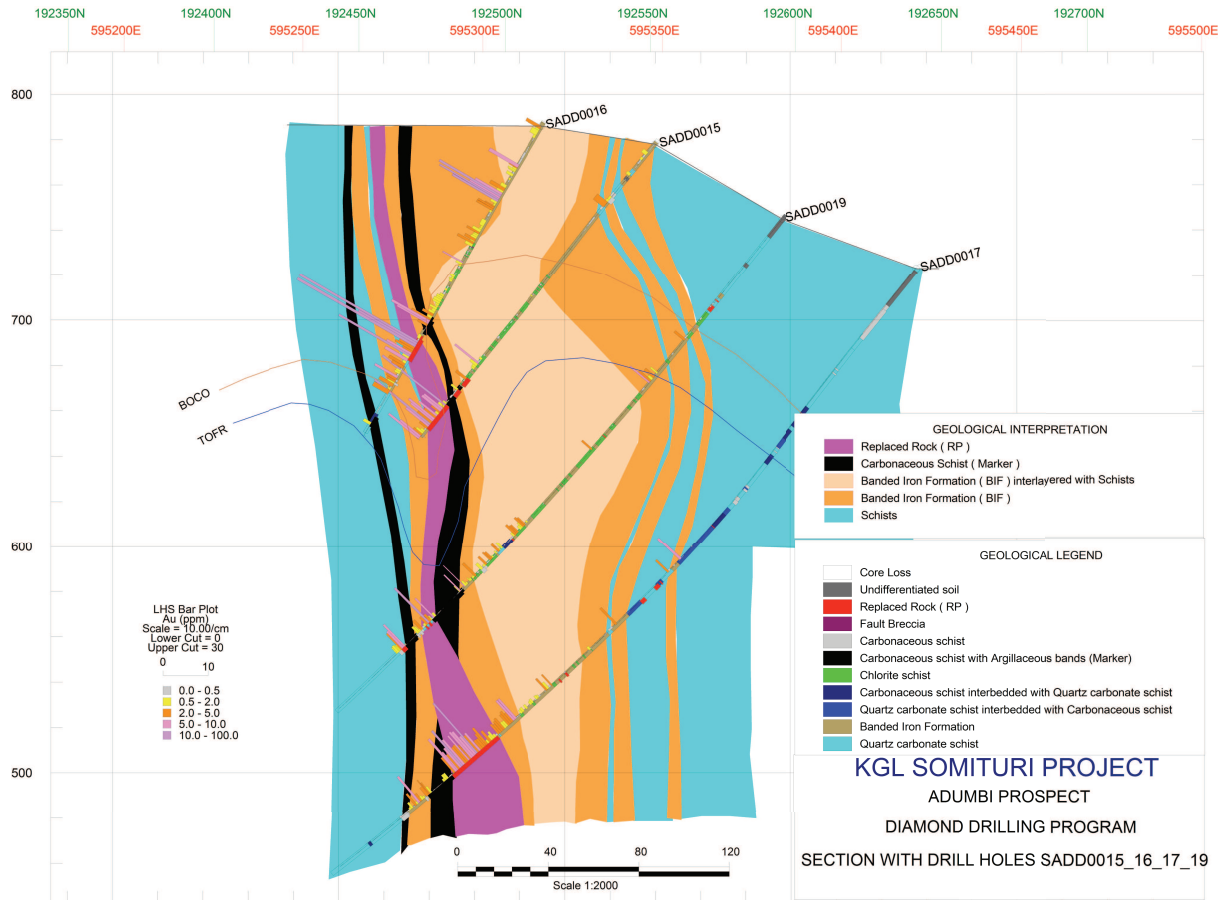


Figure 3 – Adumbi Prospect: Distribution of RP Zone and Carbonaceous Schist (Marker)

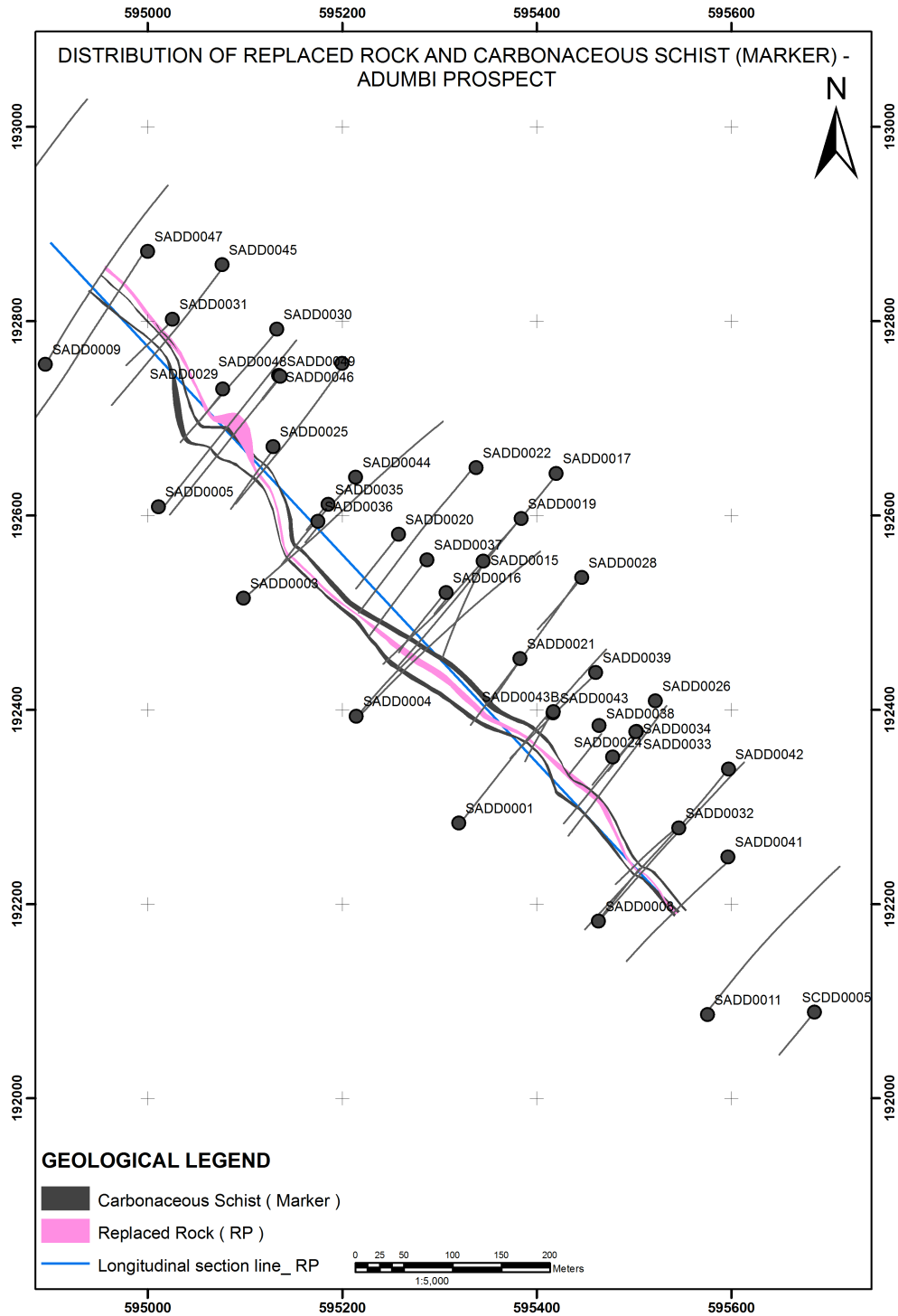


Figure 4 – Adumbi Prospect: RP Zone shoots northwest at 80°

## LONGITUDINAL SECTION - REPLACED ROCK (RP) INTERSECTIONS

### SECTION LOOKING NORTH EAST

