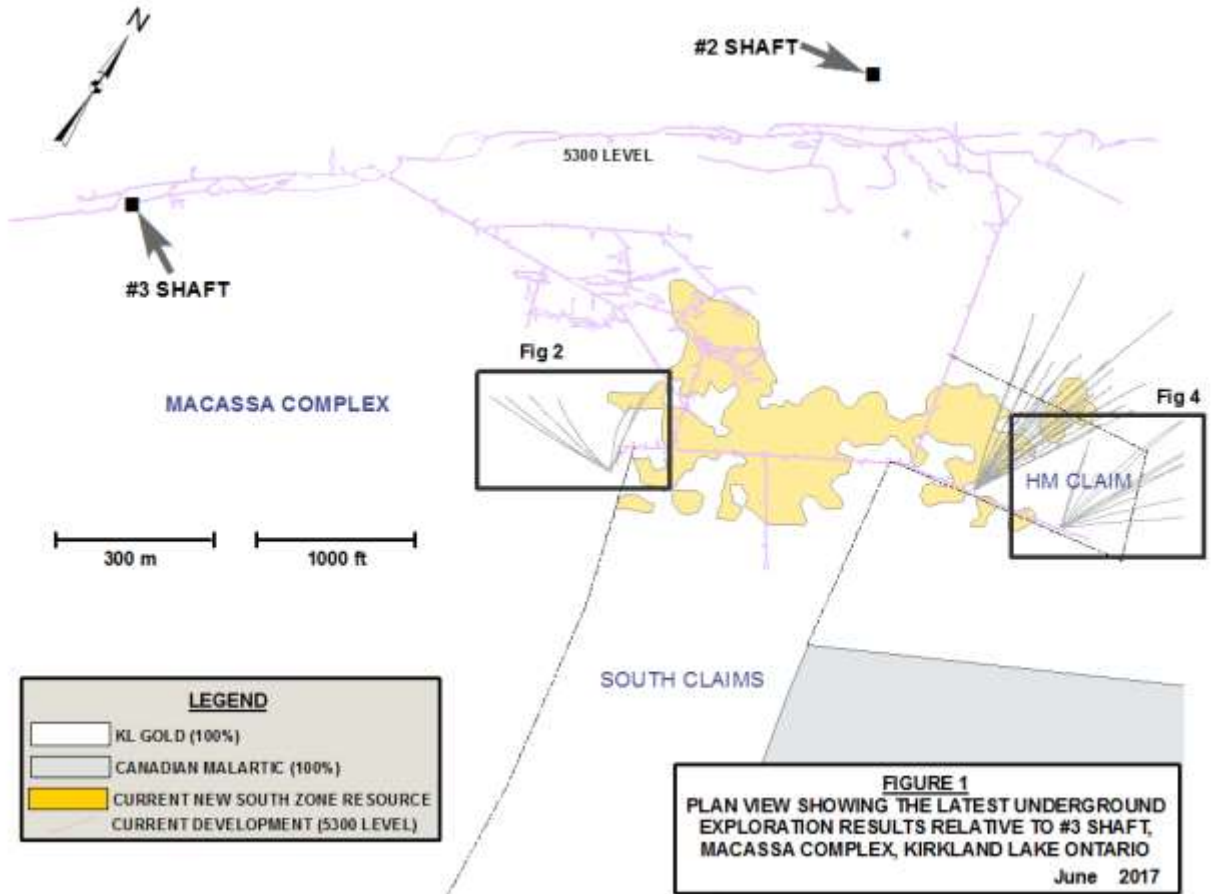
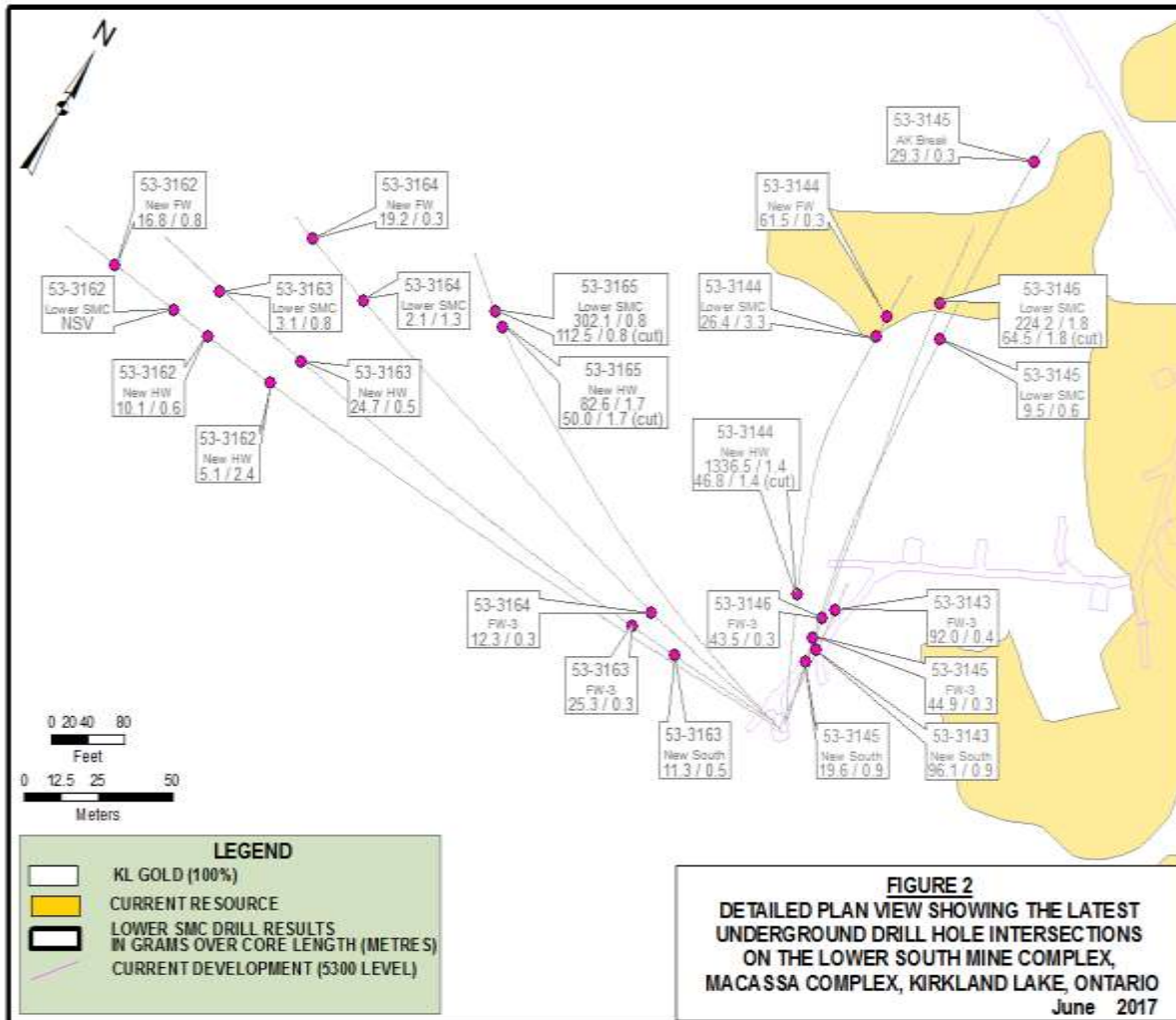


**Figure 1: 5300 Level Location Plan Showing Area Relative to #3 Shaft**



**Figure 2: Plan View Showing Exploration Results from 5300 Exploration Drift**



**Figure 3: Longitudinal View (Looking North) Showing Latest Drill Hole Intersections on Lower SMC**

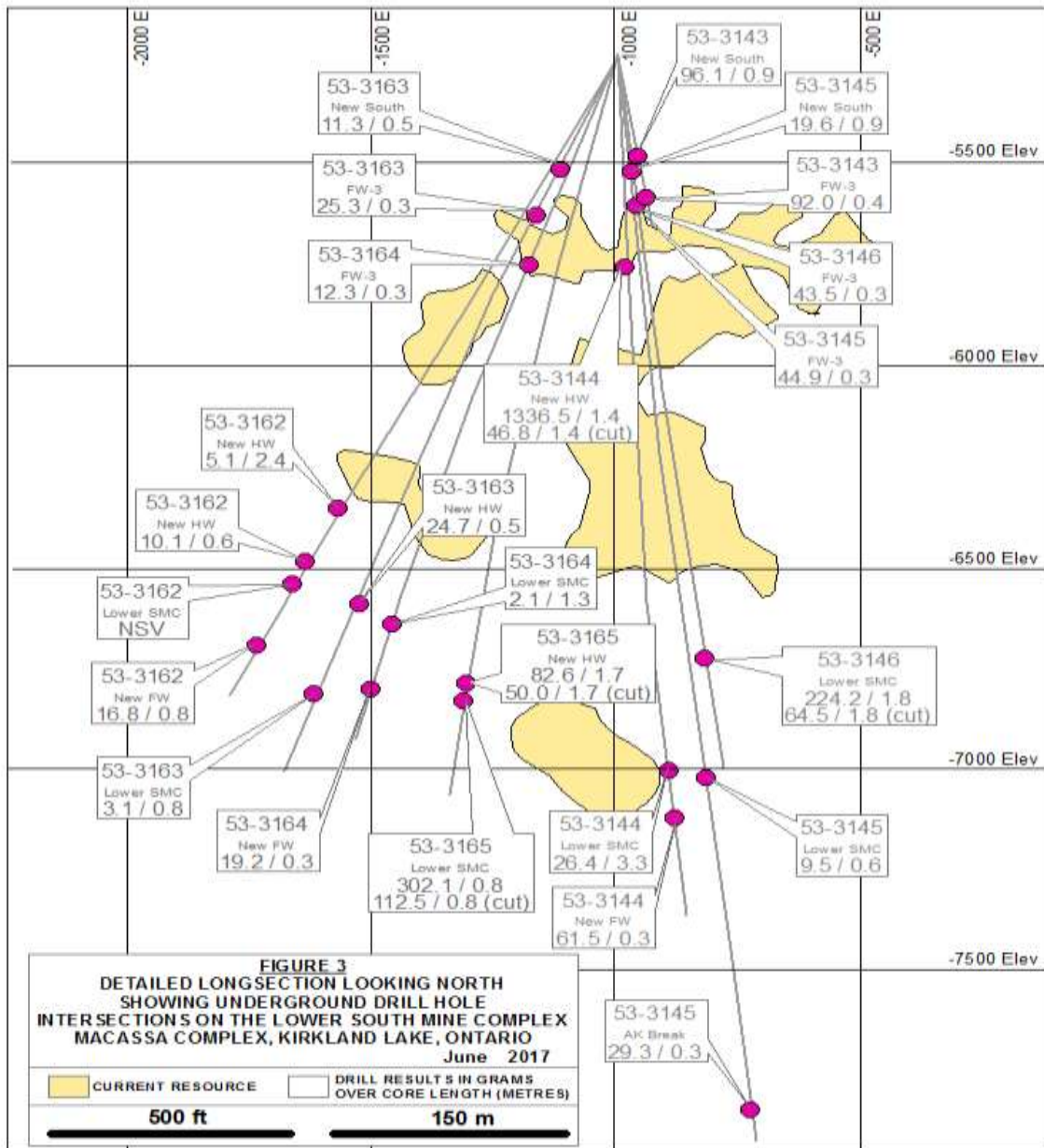


Figure 4: Plan View 5300 Level East Showing Latest Drill Hole Intersections

